

Maps

Part 10: Maps

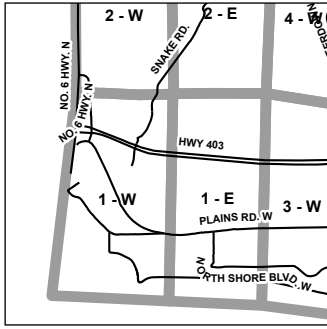
Schedule A: Zoning Maps

Schedule B: Road Classifications

**Burlington Residential Zoning By-law, Schedule A
MAP NO.1 - W**



Map Index



Zones

Residential Zones

- LN1 - Low-Rise Neighbourhood 1
- LN2 - Low-Rise Neighbourhood 2
- LN3 - Low-Rise Neighbourhood 3
- LN4 - Low-Rise Neighbourhood 4
- LN5 - Low-Rise Neighbourhood 5
- LN6 - Low-Rise Neighbourhood 6
- LN7 - Low-Rise Neighbourhood 7
- LN8 - Low-Rise Neighbourhood 8
- HN - High-Rise Neighbourhood

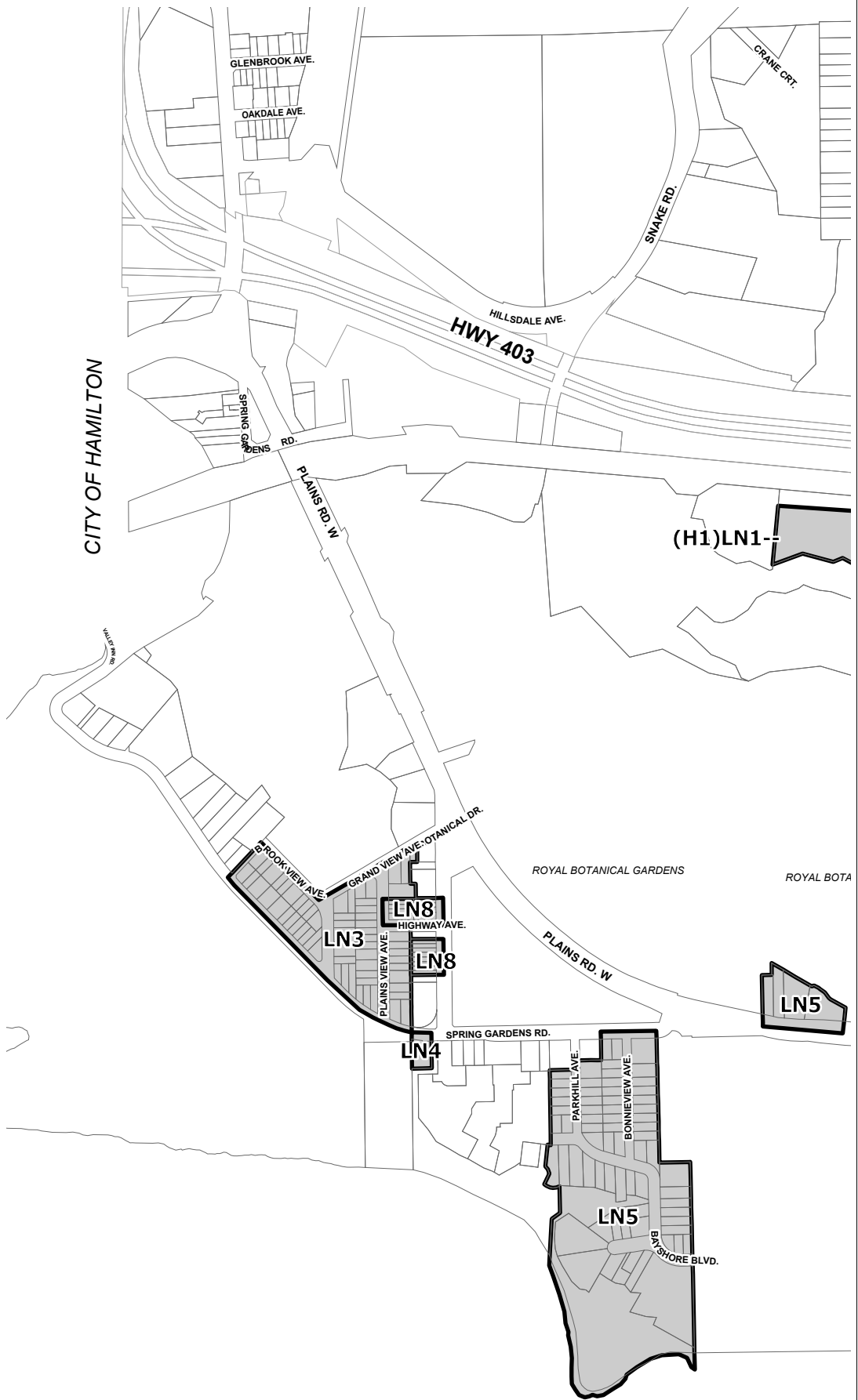
Maximum Heights

- 19.5 metres
- 24 metres
- 37.5 metres
- 55.5 metres
- No Maximum

Lands Subject to Zoning By-law 2020



CITY OF HAMILTON



BURLINGTON BAY

Warning: This zoning map is for general reference only and may not reflect the most current regulations or property boundaries; users must verify information prior to relying thereon.

Scale - 1:10,000

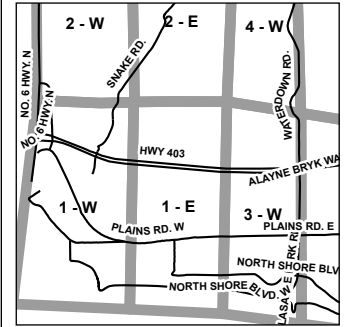


4/29/2026

**Burlington Residential
Zoning By-law, Schedule A
MAP NO.1 - E**



Map Index



Zones

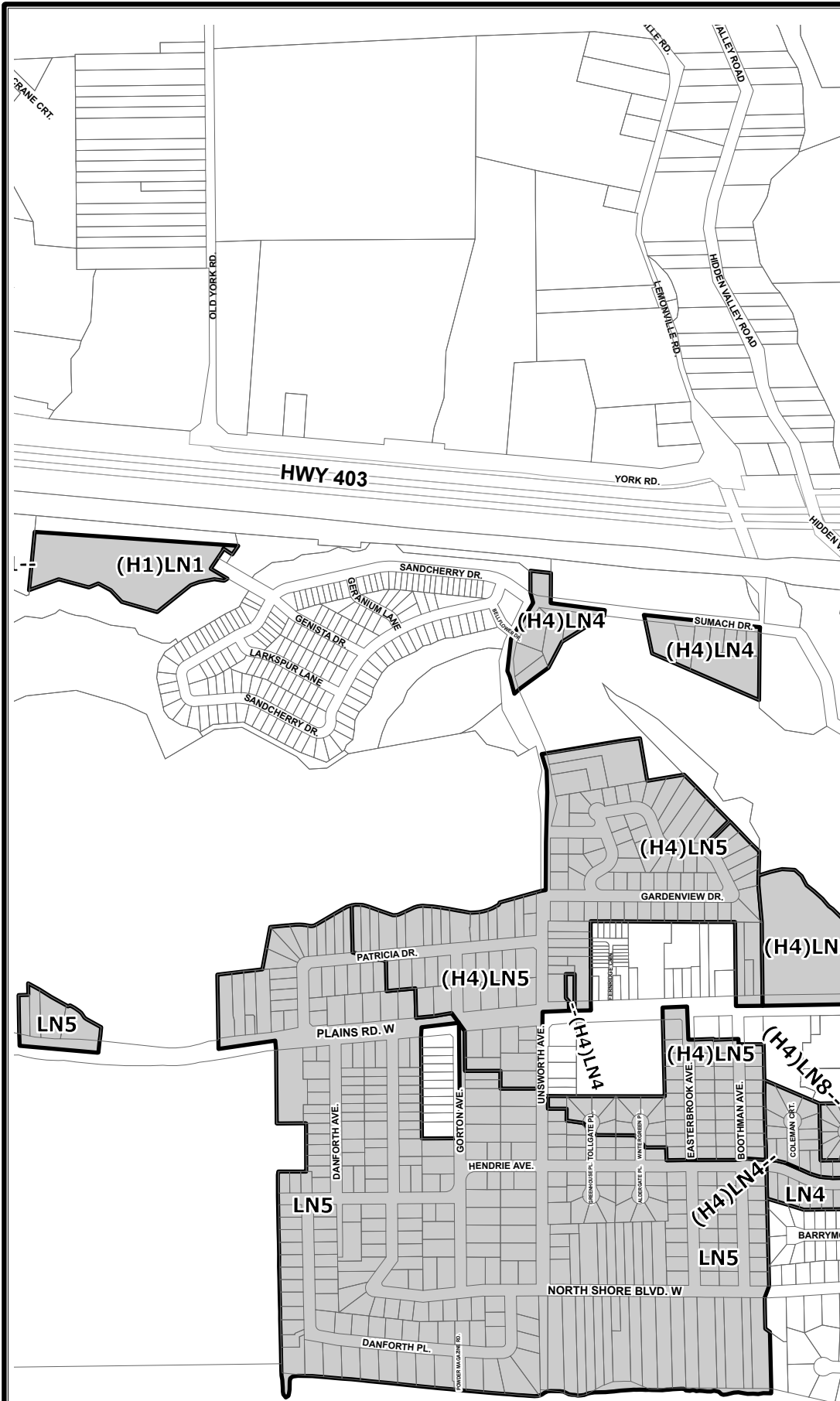
Residential Zones

- LN1 - Low-Rise Neighbourhood 1
- LN2 - Low-Rise Neighbourhood 2
- LN3 - Low-Rise Neighbourhood 3
- LN4 - Low-Rise Neighbourhood 4
- LN5 - Low-Rise Neighbourhood 5
- LN6 - Low-Rise Neighbourhood 6
- LN7 - Low-Rise Neighbourhood 7
- LN8 - Low-Rise Neighbourhood 8
- HN - High-Rise Neighbourhood

Maximum Heights

- 19.5 metres
- 24 metres
- 37.5 metres
- 55.5 metres
- No Maximum

Lands Subject to Zoning By-law 2020



Warning: This zoning map is for general reference only and may not reflect the most current regulations or property boundaries; users must verify information prior to relying thereon.

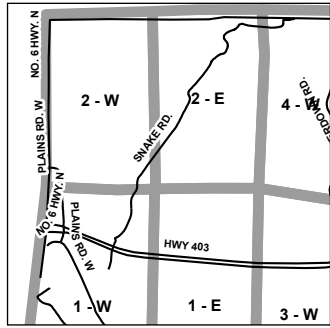
Scale - 1:10,000
4/29/2026



**Burlington Residential Zoning By-law, Schedule A
MAP NO.2 - W**



Map Index



Zones

Residential Zones

- LN1 - Low-Rise Neighbourhood 1
- LN2 - Low-Rise Neighbourhood 2
- LN3 - Low-Rise Neighbourhood 3
- LN4 - Low-Rise Neighbourhood 4
- LN5 - Low-Rise Neighbourhood 5
- LN6 - Low-Rise Neighbourhood 6
- LN7 - Low-Rise Neighbourhood 7
- LN8 - Low-Rise Neighbourhood 8
- HN - High-Rise Neighbourhood

Maximum Heights

- 19.5 metres
- 24 metres
- 37.5 metres
- 55.5 metres
- No Maximum

Lands Subject to Zoning By-law 2020



CITY OF HAMILTON

CITY OF HAMILTON



Warning: This zoning map is for general reference only and may not reflect the most current regulations or property boundaries; users must verify information prior to relying thereon.

Scale - 1:10,000

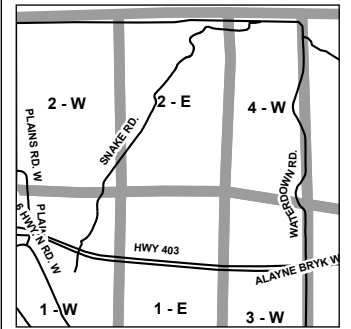


4/29/2026

**Burlington Residential
Zoning By-law, Schedule A
MAP NO.2 - E**



Map Index



Zones

Residential Zones

- LN1 - Low-Rise Neighbourhood 1
- LN2 - Low-Rise Neighbourhood 2
- LN3 - Low-Rise Neighbourhood 3
- LN4 - Low-Rise Neighbourhood 4
- LN5 - Low-Rise Neighbourhood 5
- LN6 - Low-Rise Neighbourhood 6
- LN7 - Low-Rise Neighbourhood 7
- LN8 - Low-Rise Neighbourhood 8
- HN - High-Rise Neighbourhood

Maximum Heights

- 19.5 metres
- 24 metres
- 37.5 metres
- 55.5 metres
- No Maximum

**Lands Subject to Zoning By-law
2020**



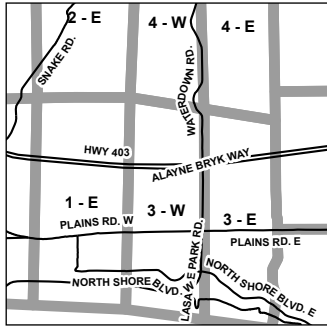
Warning: This zoning map is for general reference only and may not reflect the most current regulations or property boundaries; users must verify information prior to relying thereon.

Scale - 1:10,000
4/29/2026



Burlington Residential Zoning By-law, Schedule A MAP NO.3 - W

Map Index



Zones

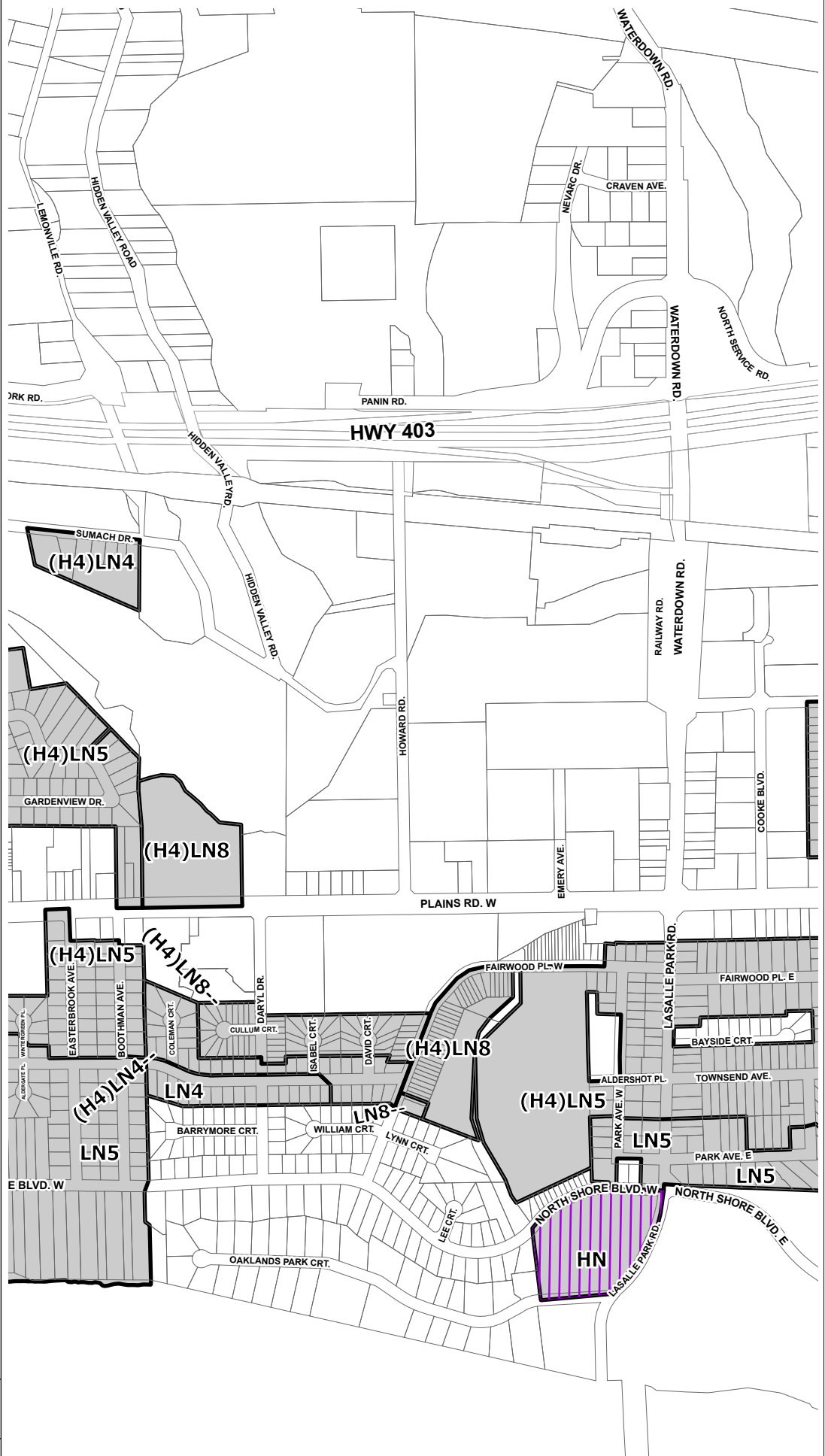
Residential Zones

- LN1 - Low-Rise Neighbourhood 1
- LN2 - Low-Rise Neighbourhood 2
- LN3 - Low-Rise Neighbourhood 3
- LN4 - Low-Rise Neighbourhood 4
- LN5 - Low-Rise Neighbourhood 5
- LN6 - Low-Rise Neighbourhood 6
- LN7 - Low-Rise Neighbourhood 7
- LN8 - Low-Rise Neighbourhood 8
- HN - High-Rise Neighbourhood

Maximum Heights

- 19.5 metres
- 24 metres
- 37.5 metres
- 55.5 metres
- No Maximum

Lands Subject to Zoning By-law 2020



Warning: This zoning map is for general reference only and may not reflect the most current regulations or property boundaries; users must verify information prior to relying thereon.

Scale - 1:10,000

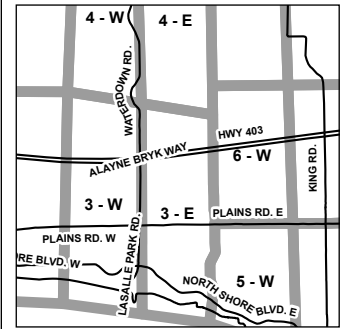


4/29/2026

**Burlington Residential
Zoning By-law, Schedule A
MAP NO.3 - E**



Map Index



Zones

Residential Zones

- LN1 - Low-Rise Neighbourhood 1
- LN2 - Low-Rise Neighbourhood 2
- LN3 - Low-Rise Neighbourhood 3
- LN4 - Low-Rise Neighbourhood 4
- LN5 - Low-Rise Neighbourhood 5
- LN6 - Low-Rise Neighbourhood 6
- LN7 - Low-Rise Neighbourhood 7
- LN8 - Low-Rise Neighbourhood 8
- HN - High-Rise Neighbourhood

Maximum Heights

- 19.5 metres
- 24 metres
- 37.5 metres
- 55.5 metres
- No Maximum

**Lands Subject to Zoning By-law
2020**



Warning: This zoning map is for general reference only and may not reflect the most current regulations or property boundaries; users must verify information prior to relying thereon.

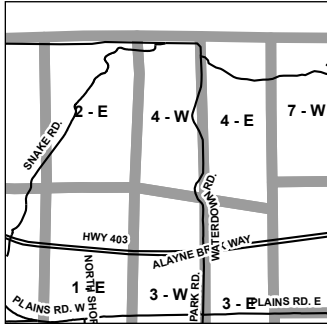
Scale - 1:10,000
4/29/2026



**Burlington Residential
Zoning By-law, Schedule A
MAP NO.4 - W**



Map Index



Zones

Residential Zones

- LN1 - Low-Rise Neighbourhood 1
- LN2 - Low-Rise Neighbourhood 2
- LN3 - Low-Rise Neighbourhood 3
- LN4 - Low-Rise Neighbourhood 4
- LN5 - Low-Rise Neighbourhood 5
- LN6 - Low-Rise Neighbourhood 6
- LN7 - Low-Rise Neighbourhood 7
- LN8 - Low-Rise Neighbourhood 8
- HN - High-Rise Neighbourhood

Maximum Heights

- 19.5 metres
- 24 metres
- 37.5 metres
- 55.5 metres
- No Maximum

**Lands Subject to Zoning By-law
2020**



Warning: This zoning map is for general reference only and may not reflect the most current regulations or property boundaries; users must verify information prior to relying thereon.

Scale - 1:10,000

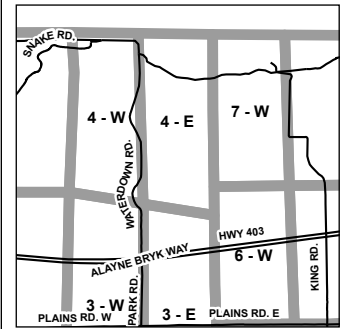
4/29/2026



**Burlington Residential
Zoning By-law, Schedule A
MAP NO.4 - E**



Map Index



Zones

Residential Zones

- LN1 - Low-Rise Neighbourhood 1
- LN2 - Low-Rise Neighbourhood 2
- LN3 - Low-Rise Neighbourhood 3
- LN4 - Low-Rise Neighbourhood 4
- LN5 - Low-Rise Neighbourhood 5
- LN6 - Low-Rise Neighbourhood 6
- LN7 - Low-Rise Neighbourhood 7
- LN8 - Low-Rise Neighbourhood 8
- HN - High-Rise Neighbourhood

Maximum Heights

- 19.5 metres
- 24 metres
- 37.5 metres
- 55.5 metres
- No Maximum

**Lands Subject to Zoning By-law
2020**



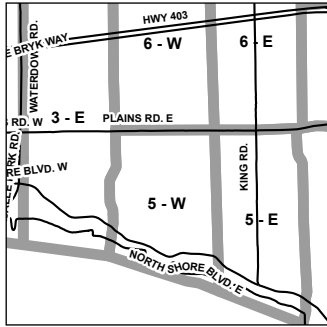
Warning: This zoning map is for general reference only and may not reflect the most current regulations or property boundaries; users must verify information prior to relying thereon.

Scale - 1:10,000
4/29/2026



**Burlington Residential Zoning By-law, Schedule A
MAP NO.5 - W**

Map Index



Zones

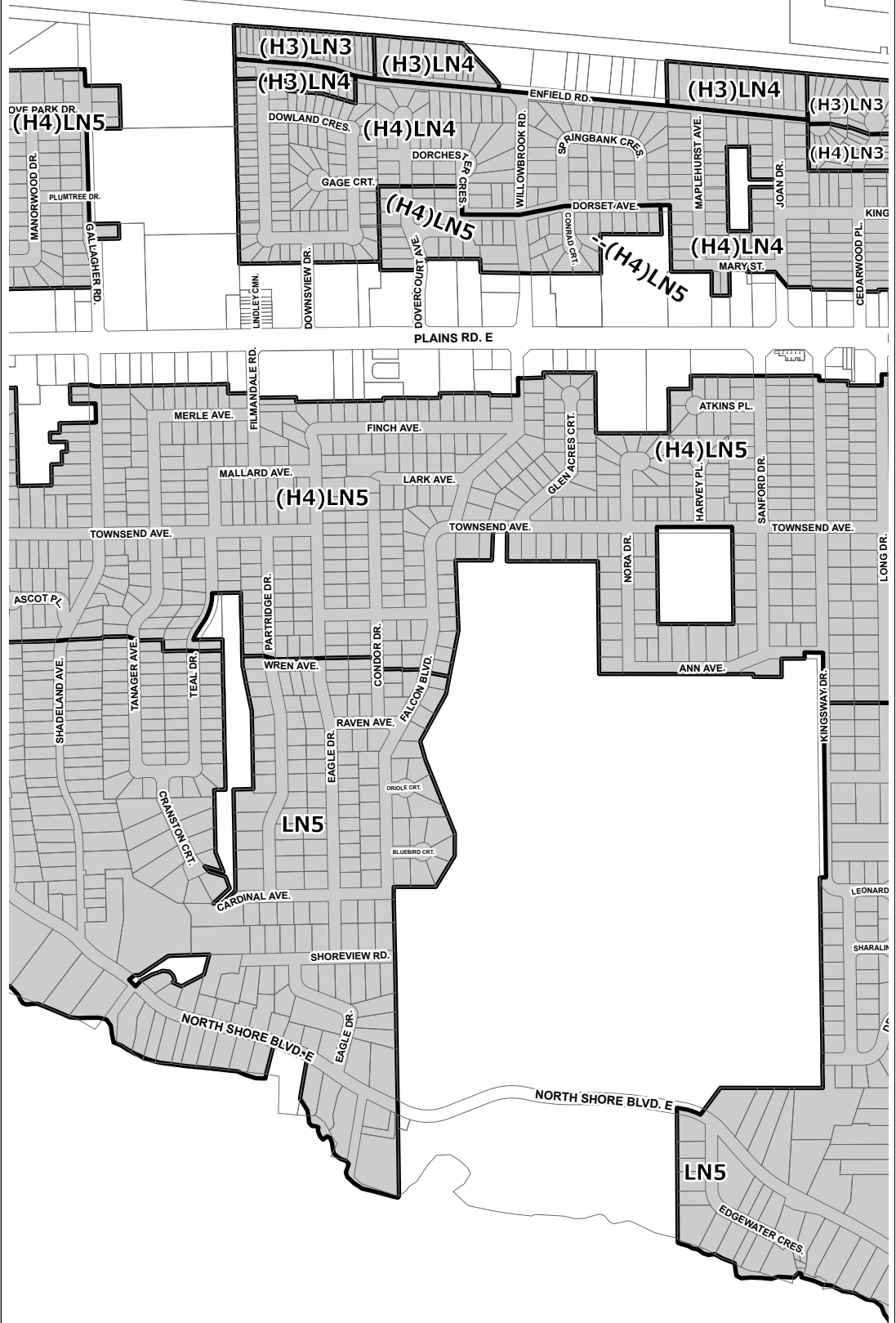
Residential Zones

- LN1 - Low-Rise Neighbourhood 1
- LN2 - Low-Rise Neighbourhood 2
- LN3 - Low-Rise Neighbourhood 3
- LN4 - Low-Rise Neighbourhood 4
- LN5 - Low-Rise Neighbourhood 5
- LN6 - Low-Rise Neighbourhood 6
- LN7 - Low-Rise Neighbourhood 7
- LN8 - Low-Rise Neighbourhood 8
- HN - High-Rise Neighbourhood

Maximum Heights

- 19.5 metres
- 24 metres
- 37.5 metres
- 55.5 metres
- No Maximum

Lands Subject to Zoning By-law 2020



Warning: This zoning map is for general reference only and may not reflect the most current regulations or property boundaries; users must verify information prior to relying thereon.

Scale - 1:10,000



2026-05-06

**Burlington Residential Zoning By-law, Schedule A
MAP NO.5 - E**



Map Index



Zones

Residential Zones

- LN1 - Low-Rise Neighbourhood 1
- LN2 - Low-Rise Neighbourhood 2
- LN3 - Low-Rise Neighbourhood 3
- LN4 - Low-Rise Neighbourhood 4
- LN5 - Low-Rise Neighbourhood 5
- LN6 - Low-Rise Neighbourhood 6
- LN7 - Low-Rise Neighbourhood 7
- LN8 - Low-Rise Neighbourhood 8
- HN - High-Rise Neighbourhood

Maximum Heights

- 19.5 metres
- 24 metres
- 37.5 metres
- 55.5 metres
- No Maximum

Lands Subject to Zoning By-law 2020

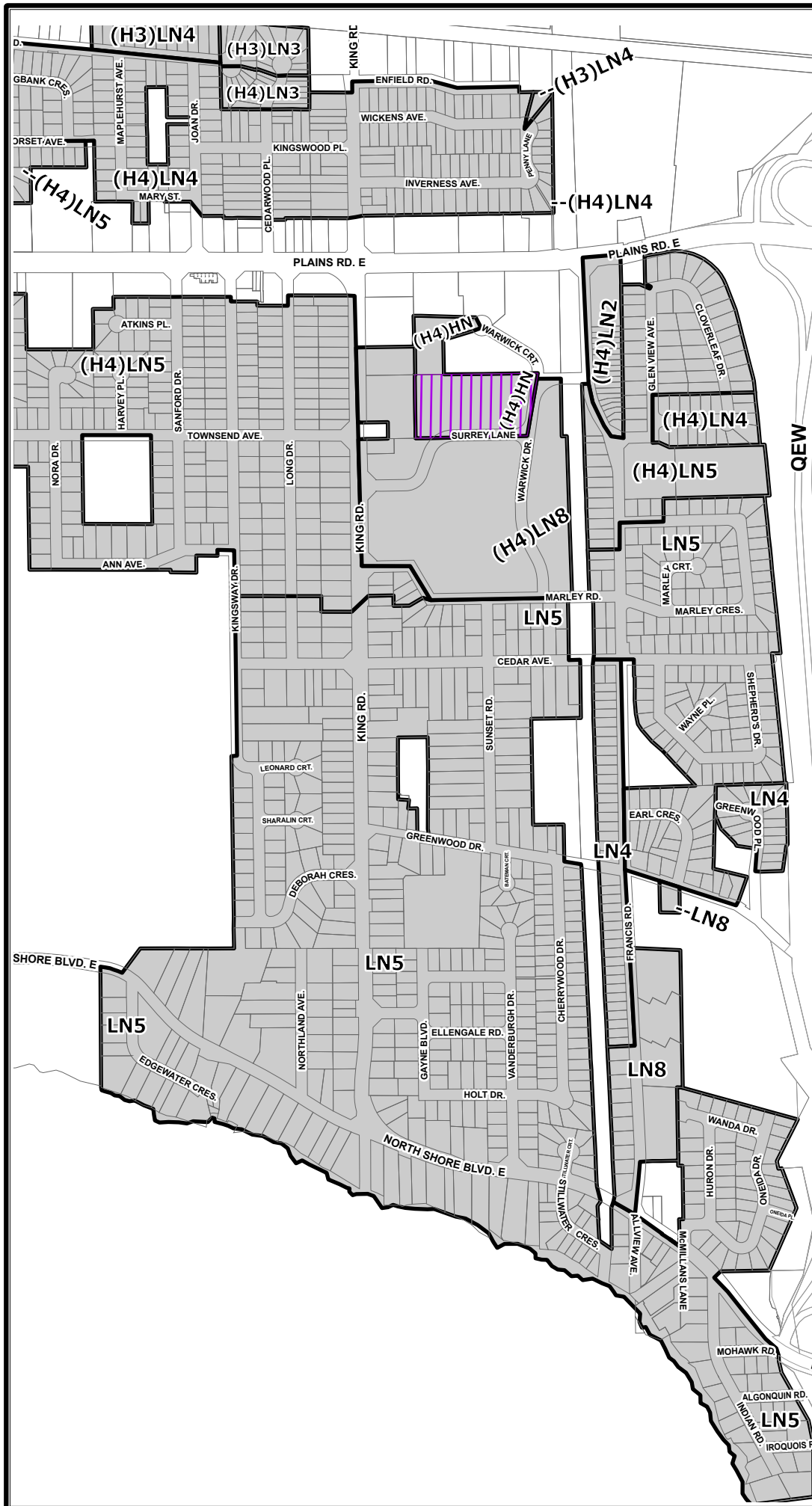


Warning: This zoning map is for general reference only and may not reflect the most current regulations or property boundaries; users must verify information prior to relying thereon.

Scale - 1:10,000

4/29/2026

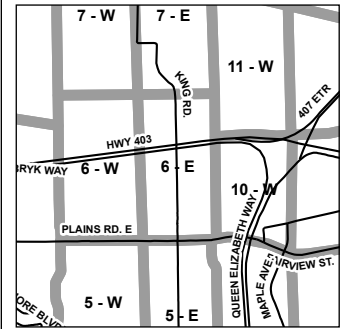
TERANET



**Burlington Residential Zoning By-law, Schedule A
MAP NO.6 - E**



Map Index



Zones

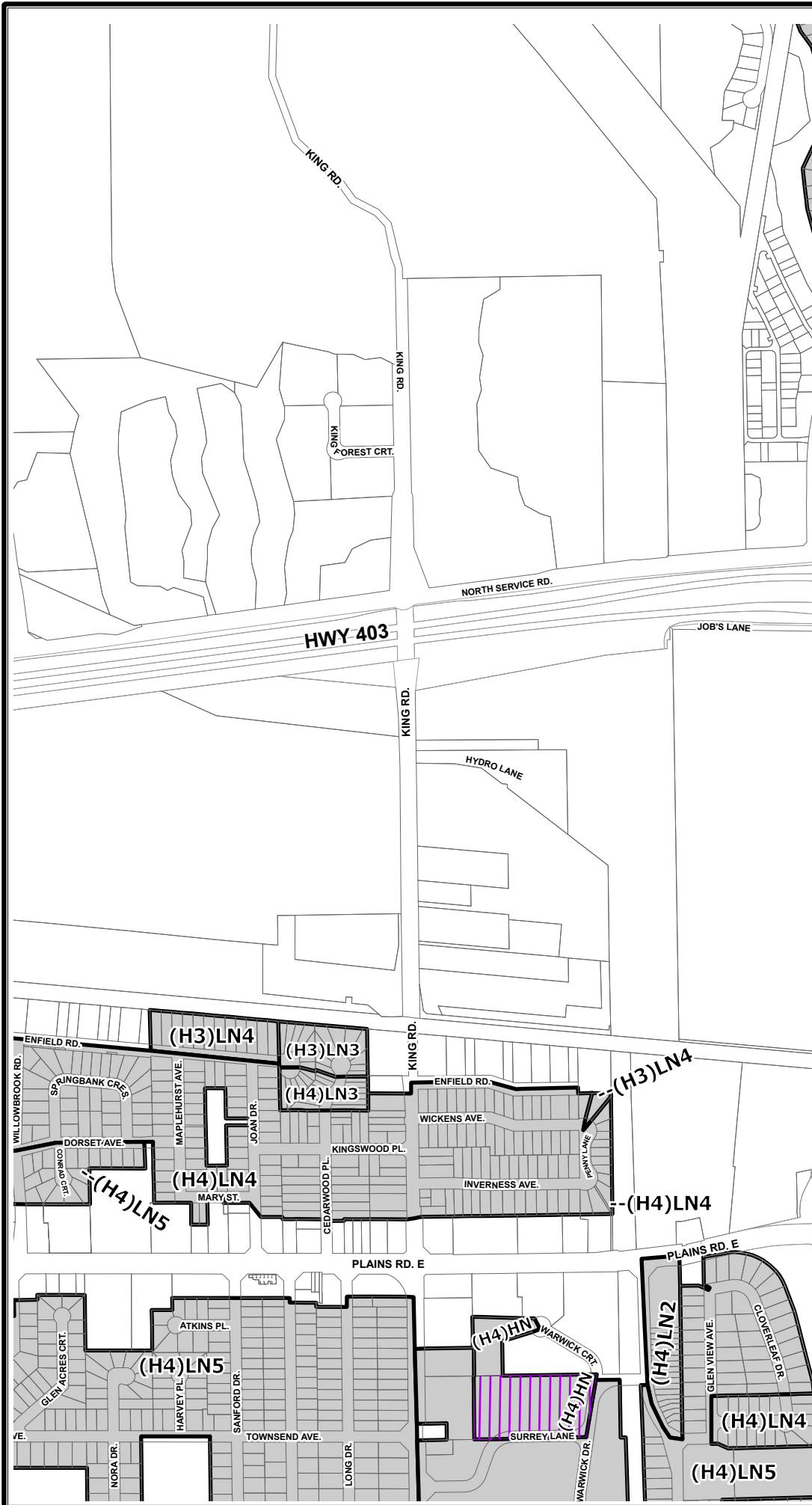
Residential Zones

- LN1 - Low-Rise Neighbourhood 1
- LN2 - Low-Rise Neighbourhood 2
- LN3 - Low-Rise Neighbourhood 3
- LN4 - Low-Rise Neighbourhood 4
- LN5 - Low-Rise Neighbourhood 5
- LN6 - Low-Rise Neighbourhood 6
- LN7 - Low-Rise Neighbourhood 7
- LN8 - Low-Rise Neighbourhood 8
- HN - High-Rise Neighbourhood

Maximum Heights

- 19.5 metres
- 24 metres
- 37.5 metres
- 55.5 metres
- No Maximum

Lands Subject to Zoning By-law 2020



Warning: This zoning map is for general reference only and may not reflect the most current regulations or property boundaries; users must verify information prior to relying thereon.

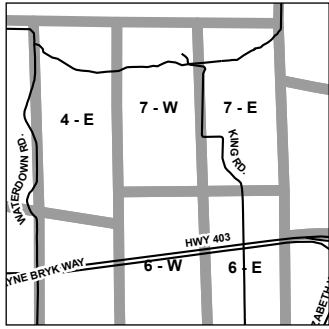
Scale - 1:10,000
4/29/2026



**Burlington Residential
Zoning By-law, Schedule A
MAP NO.7 - W**



Map Index




Zones

Residential Zones

- LN1 - Low-Rise Neighbourhood 1
- LN2 - Low-Rise Neighbourhood 2
- LN3 - Low-Rise Neighbourhood 3
- LN4 - Low-Rise Neighbourhood 4
- LN5 - Low-Rise Neighbourhood 5
- LN6 - Low-Rise Neighbourhood 6
- LN7 - Low-Rise Neighbourhood 7
- LN8 - Low-Rise Neighbourhood 8
- HN - High-Rise Neighbourhood

Maximum Heights

-  19.5 metres
-  24 metres
-  37.5 metres
-  55.5 metres
-  No Maximum

**Lands Subject to Zoning By-law
2020**



Warning: This zoning map is for general reference only and may not reflect the most current regulations or property boundaries; users must verify information prior to relying thereon.

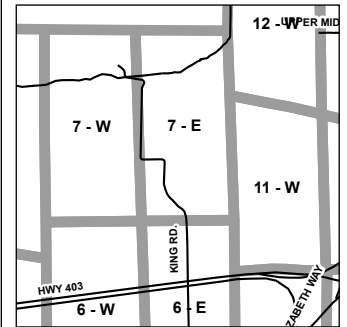
Scale - 1:10,000
4/29/2026



**Burlington Residential
Zoning By-law, Schedule A
MAP NO.7 - E**



Map Index



Zones

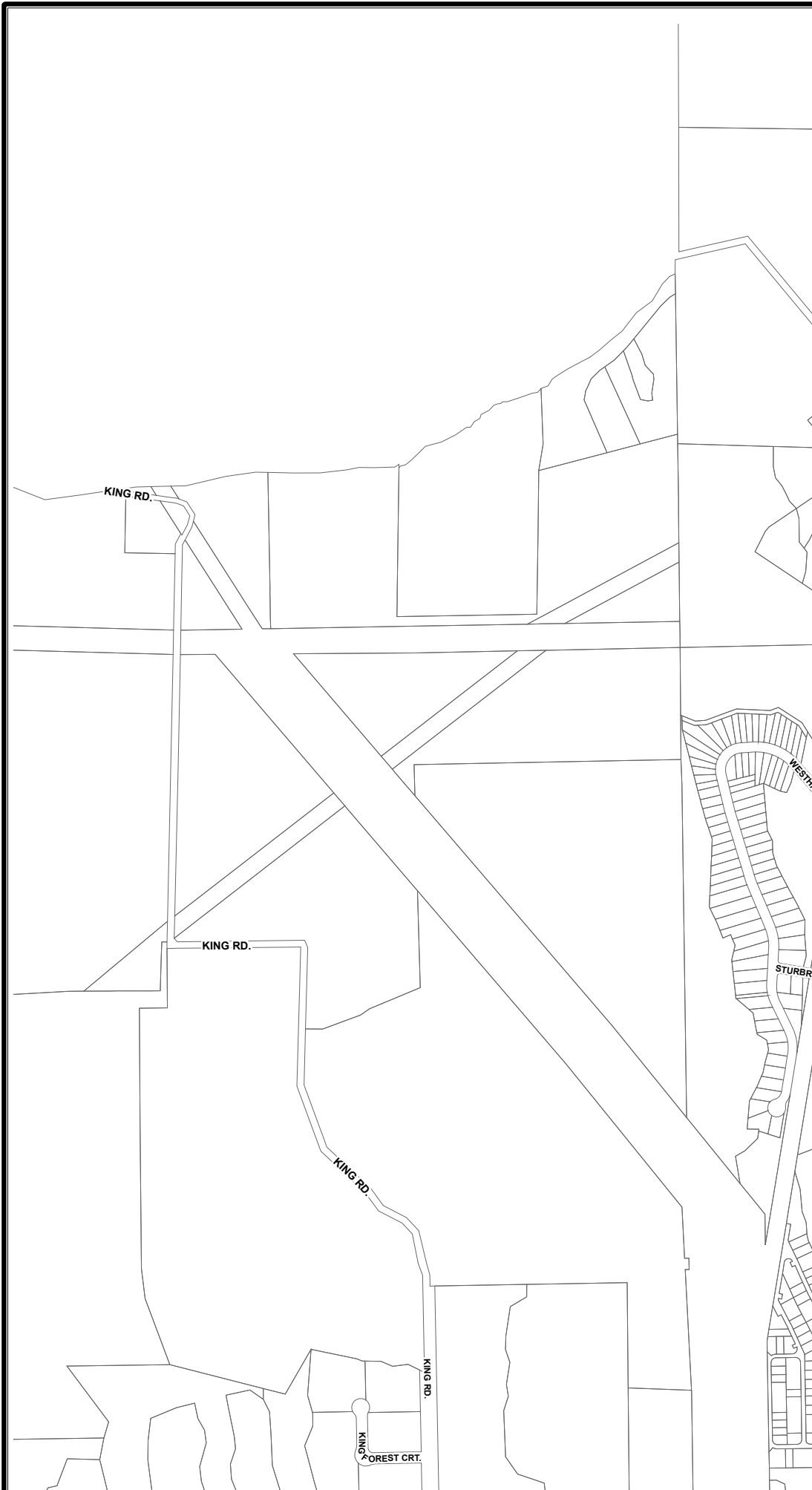
Residential Zones

- LN1 - Low-Rise Neighbourhood 1
- LN2 - Low-Rise Neighbourhood 2
- LN3 - Low-Rise Neighbourhood 3
- LN4 - Low-Rise Neighbourhood 4
- LN5 - Low-Rise Neighbourhood 5
- LN6 - Low-Rise Neighbourhood 6
- LN7 - Low-Rise Neighbourhood 7
- LN8 - Low-Rise Neighbourhood 8
- HN - High-Rise Neighbourhood

Maximum Heights

- 19.5 metres
- 24 metres
- 37.5 metres
- 55.5 metres
- No Maximum

**Lands Subject to Zoning By-law
2020**



Warning: This zoning map is for general reference only and may not reflect the most current regulations or property boundaries; users must verify information prior to relying thereon.

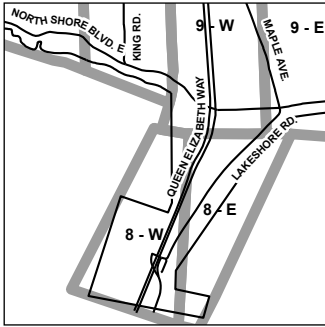
Scale - 1:10,000
4/29/2026



**Burlington Residential Zoning By-law, Schedule A
MAP NO.8 - W**



Map Index



Zones

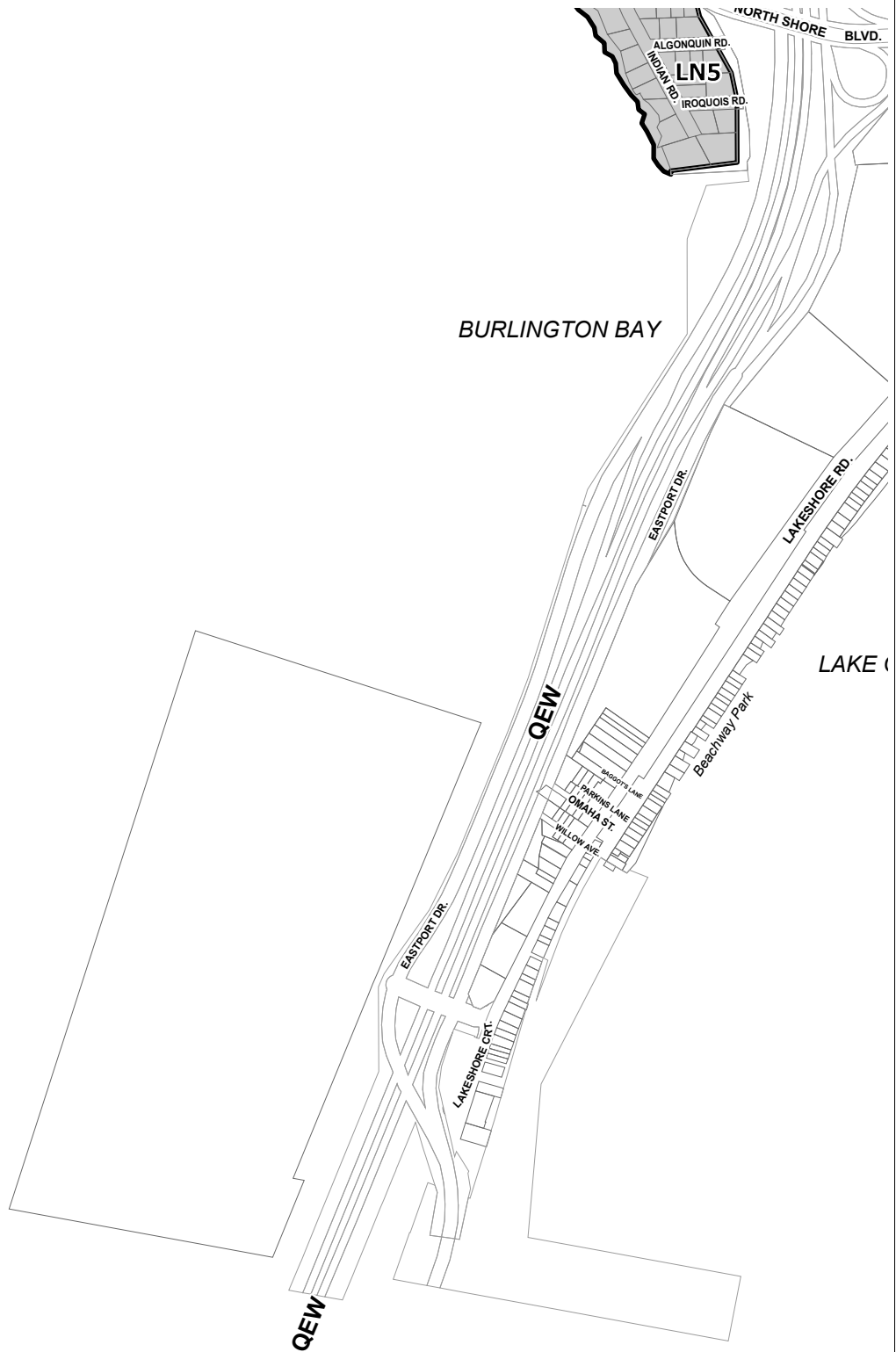
Residential Zones

- LN1 - Low-Rise Neighbourhood 1
- LN2 - Low-Rise Neighbourhood 2
- LN3 - Low-Rise Neighbourhood 3
- LN4 - Low-Rise Neighbourhood 4
- LN5 - Low-Rise Neighbourhood 5
- LN6 - Low-Rise Neighbourhood 6
- LN7 - Low-Rise Neighbourhood 7
- LN8 - Low-Rise Neighbourhood 8
- HN - High-Rise Neighbourhood

Maximum Heights

- 19.5 metres
- 24 metres
- 37.5 metres
- 55.5 metres
- No Maximum

**Lands Subject to Zoning By-law
2020**



Warning: This zoning map is for general reference only and may not reflect the most current regulations or property boundaries; users must verify information prior to relying thereon.

Scale - 1:10,000

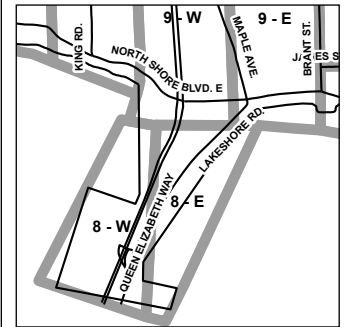


4/29/2026

**Burlington Residential Zoning By-law, Schedule A
MAP NO.8 - E**



Map Index



Zones

Residential Zones

- LN1 - Low-Rise Neighbourhood 1
- LN2 - Low-Rise Neighbourhood 2
- LN3 - Low-Rise Neighbourhood 3
- LN4 - Low-Rise Neighbourhood 4
- LN5 - Low-Rise Neighbourhood 5
- LN6 - Low-Rise Neighbourhood 6
- LN7 - Low-Rise Neighbourhood 7
- LN8 - Low-Rise Neighbourhood 8
- HN - High-Rise Neighbourhood

Maximum Heights

- 19.5 metres
- 24 metres
- 37.5 metres
- 55.5 metres
- No Maximum

Lands Subject to Zoning By-law 2020

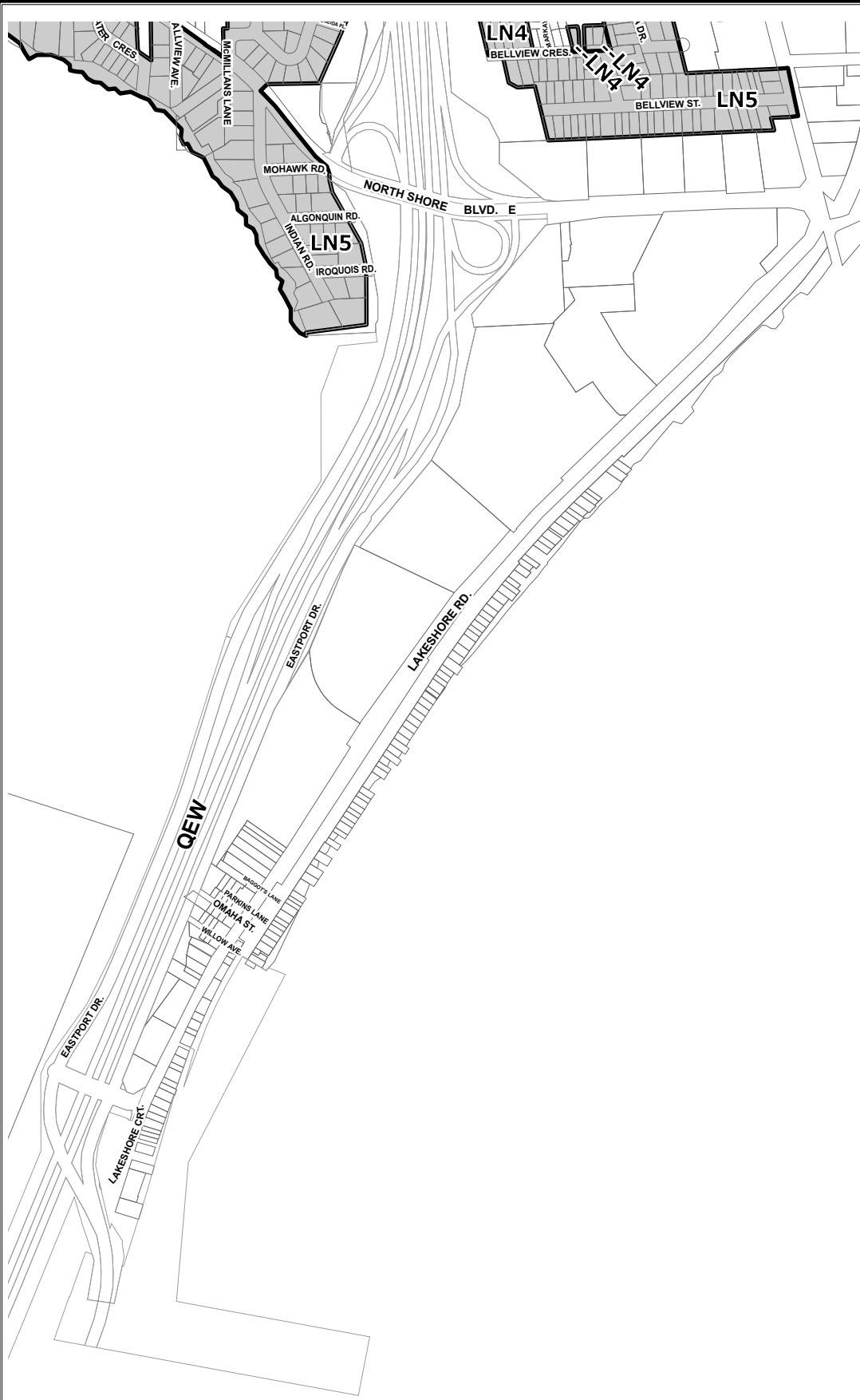


Warning: This zoning map is for general reference only and may not reflect the most current regulations or property boundaries; users must verify information prior to relying thereon.

Scale - 1:10,000

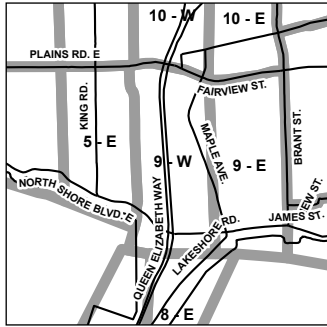
4/29/2026

TERANET



Burlington Residential Zoning By-law, Schedule A MAP NO.9 - W

Map Index



Zones

Residential Zones

- LN1 - Low-Rise Neighbourhood 1
- LN2 - Low-Rise Neighbourhood 2
- LN3 - Low-Rise Neighbourhood 3
- LN4 - Low-Rise Neighbourhood 4
- LN5 - Low-Rise Neighbourhood 5
- LN6 - Low-Rise Neighbourhood 6
- LN7 - Low-Rise Neighbourhood 7
- LN8 - Low-Rise Neighbourhood 8
- HN - High-Rise Neighbourhood

Maximum Heights

- 19.5 metres
- 24 metres
- 37.5 metres
- 55.5 metres
- No Maximum

Lands Subject to Zoning By-law 2020



Warning: This zoning map is for general reference only and may not reflect the most current regulations or property boundaries; users must verify information prior to relying thereon.

Scale - 1:10,000

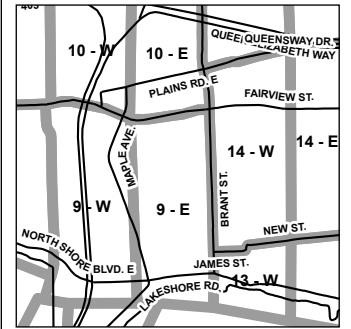


2026-05-06

**Burlington Residential Zoning By-law, Schedule A
MAP NO.9 - E**



Map Index



Zones

Residential Zones

- LN1 - Low-Rise Neighbourhood 1
- LN2 - Low-Rise Neighbourhood 2
- LN3 - Low-Rise Neighbourhood 3
- LN4 - Low-Rise Neighbourhood 4
- LN5 - Low-Rise Neighbourhood 5
- LN6 - Low-Rise Neighbourhood 6
- LN7 - Low-Rise Neighbourhood 7
- LN8 - Low-Rise Neighbourhood 8
- HN - High-Rise Neighbourhood

Maximum Heights

- 19.5 metres
- 24 metres
- 37.5 metres
- 55.5 metres
- No Maximum

Lands Subject to Zoning By-law 2020



For Downtown Area Zoning see Map 9A

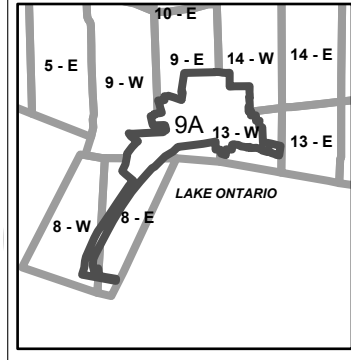
Warning: This zoning map is for general reference only and may not reflect the most current regulations or property boundaries; users must verify information prior to relying thereon.

Scale - 1:10,000
4/29/2026



Burlington Residential Zoning By-law, Schedule A
MAP NO.9 - A

Map Index



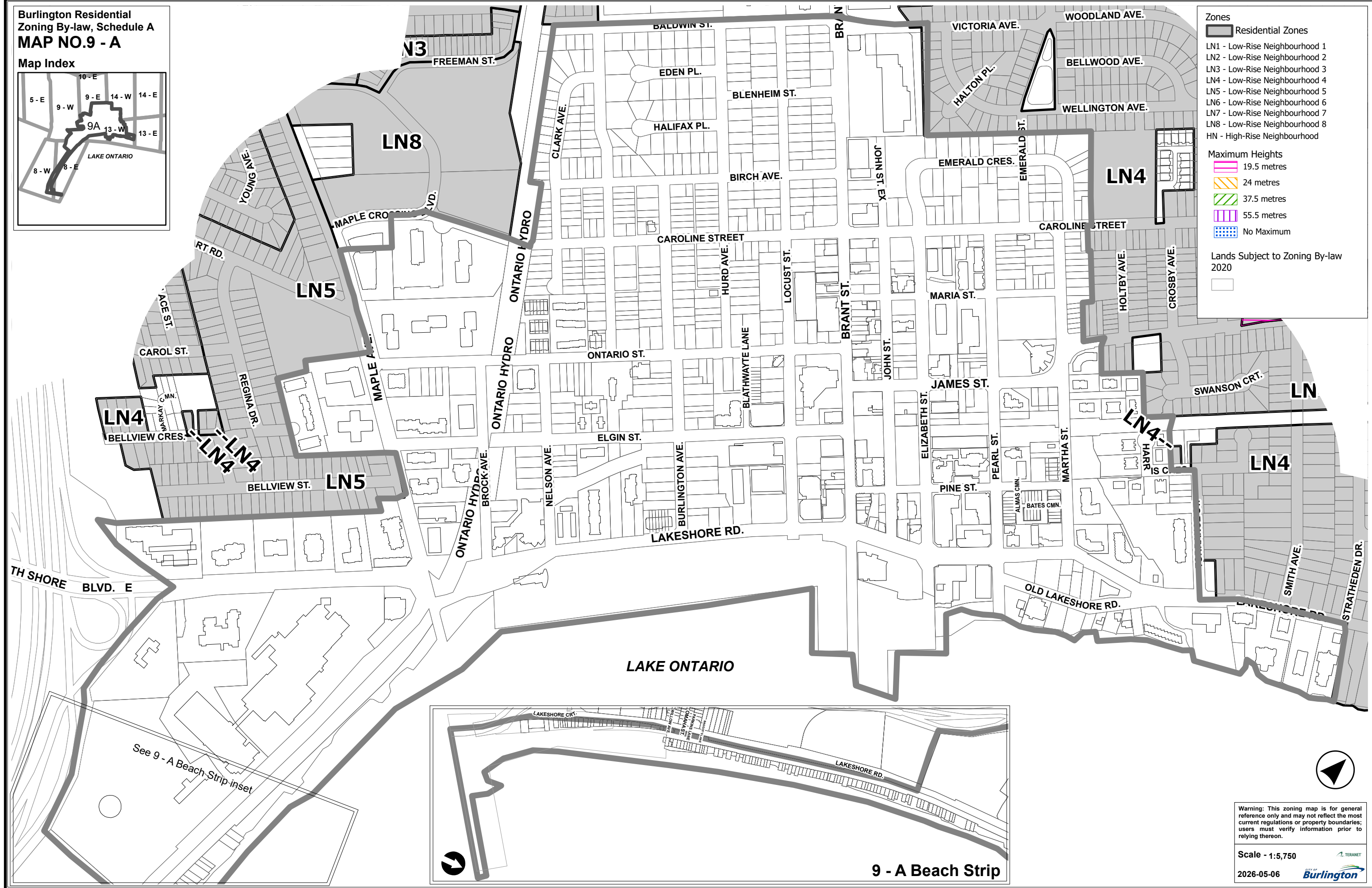
Zones

- Residential Zones
- LN1 - Low-Rise Neighbourhood 1
- LN2 - Low-Rise Neighbourhood 2
- LN3 - Low-Rise Neighbourhood 3
- LN4 - Low-Rise Neighbourhood 4
- LN5 - Low-Rise Neighbourhood 5
- LN6 - Low-Rise Neighbourhood 6
- LN7 - Low-Rise Neighbourhood 7
- LN8 - Low-Rise Neighbourhood 8
- HN - High-Rise Neighbourhood

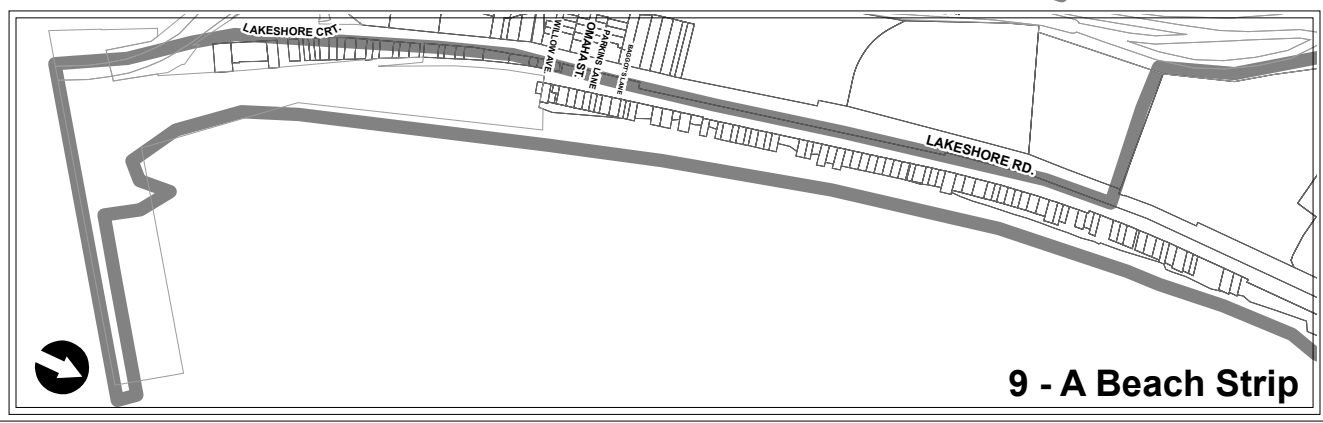
Maximum Heights

- 19.5 metres
- 24 metres
- 37.5 metres
- 55.5 metres
- No Maximum

Lands Subject to Zoning By-law 2020



See 9 - A Beach Strip inset



Warning: This zoning map is for general reference only and may not reflect the most current regulations or property boundaries; users must verify information prior to relying thereon.

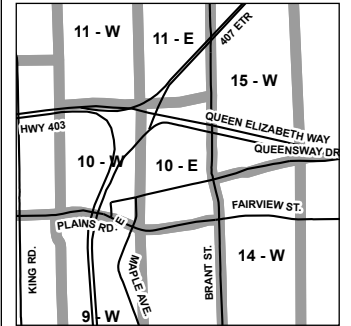
Scale - 1:5,750

2026-05-06

Burlington Residential Zoning By-law, Schedule A MAP NO.10 - E



Map Index



Zones

- Residential Zones**
- LN1 - Low-Rise Neighbourhood 1
 - LN2 - Low-Rise Neighbourhood 2
 - LN3 - Low-Rise Neighbourhood 3
 - LN4 - Low-Rise Neighbourhood 4
 - LN5 - Low-Rise Neighbourhood 5
 - LN6 - Low-Rise Neighbourhood 6
 - LN7 - Low-Rise Neighbourhood 7
 - LN8 - Low-Rise Neighbourhood 8
 - HN - High-Rise Neighbourhood

Maximum Heights

- 19.5 metres
- 24 metres
- 37.5 metres
- 55.5 metres
- No Maximum

Lands Subject to Zoning By-law 2020

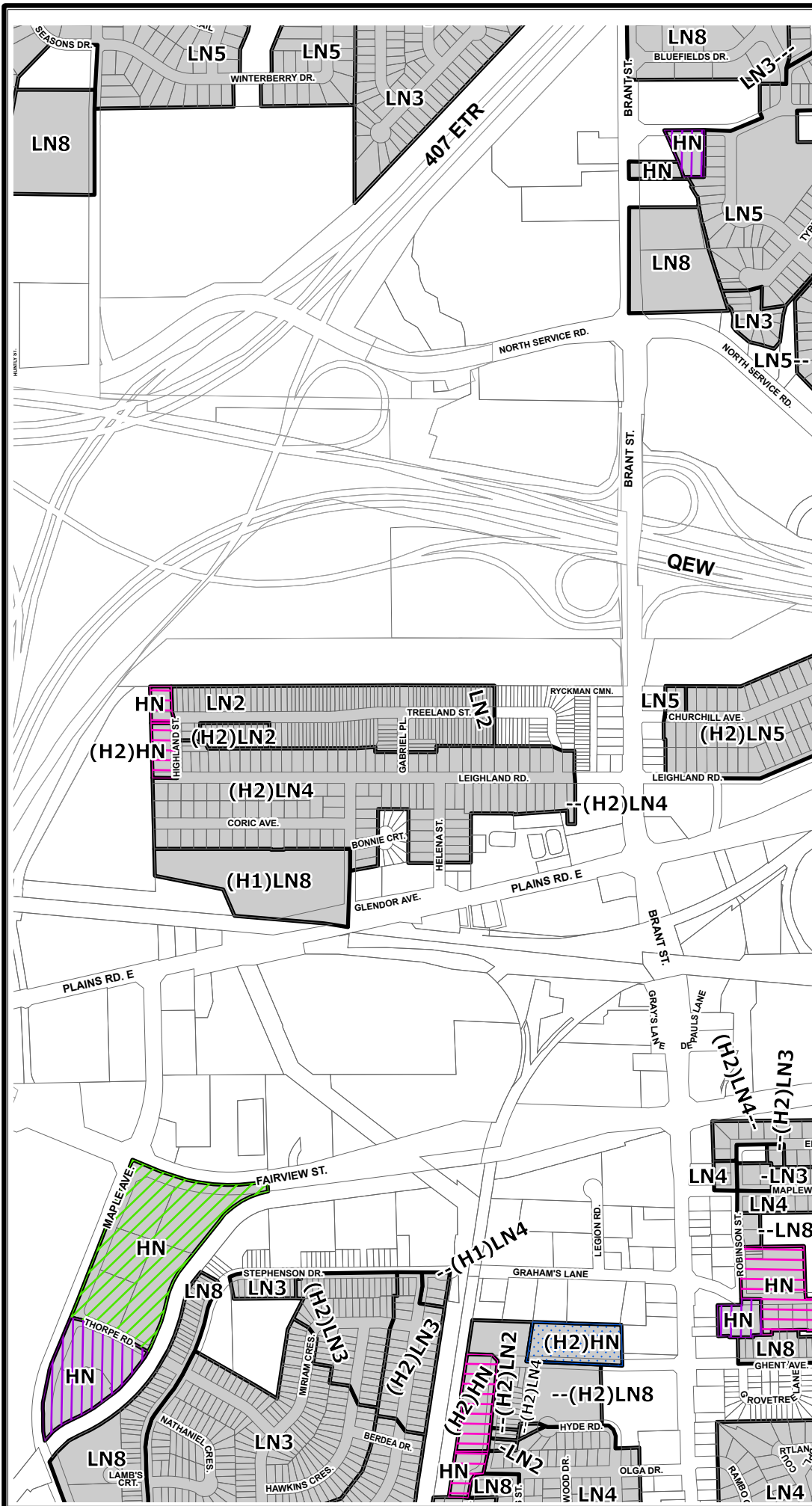


Warning: This zoning map is for general reference only and may not reflect the most current regulations or property boundaries; users must verify information prior to relying thereon.

Scale - 1:10,000

4/29/2026

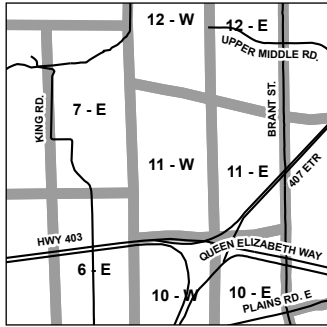
TERANET



**Burlington Residential Zoning By-law, Schedule A
MAP NO.11 - W**



Map Index



Zones

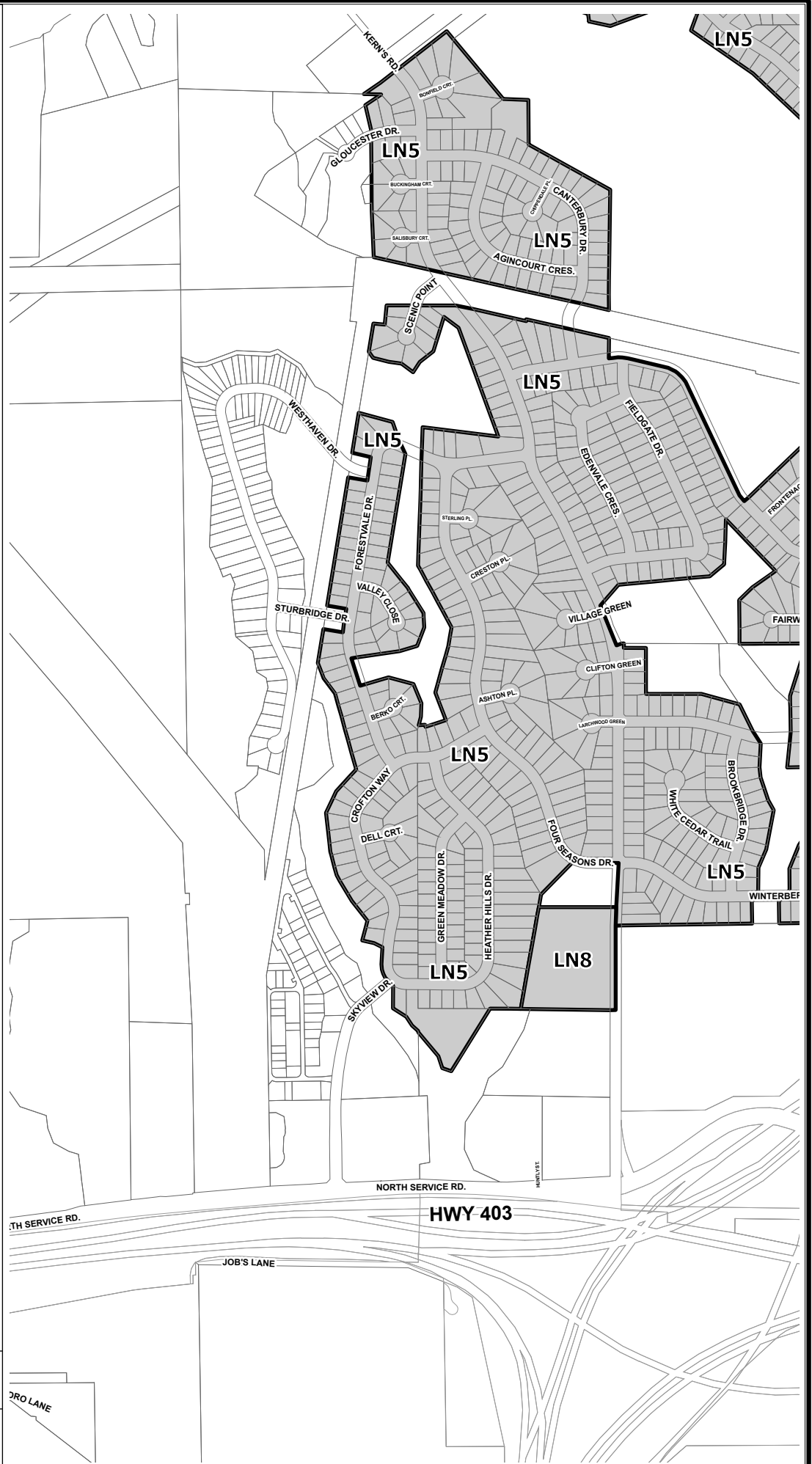
Residential Zones

- LN1 - Low-Rise Neighbourhood 1
- LN2 - Low-Rise Neighbourhood 2
- LN3 - Low-Rise Neighbourhood 3
- LN4 - Low-Rise Neighbourhood 4
- LN5 - Low-Rise Neighbourhood 5
- LN6 - Low-Rise Neighbourhood 6
- LN7 - Low-Rise Neighbourhood 7
- LN8 - Low-Rise Neighbourhood 8
- HN - High-Rise Neighbourhood

Maximum Heights

- 19.5 metres
- 24 metres
- 37.5 metres
- 55.5 metres
- No Maximum

**Lands Subject to Zoning By-law
2020**



Warning: This zoning map is for general reference only and may not reflect the most current regulations or property boundaries; users must verify information prior to relying thereon.

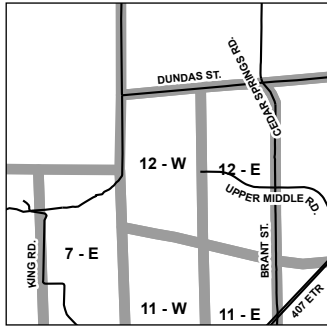
Scale - 1:10,000
4/29/2026



**Burlington Residential
Zoning By-law, Schedule A
MAP NO.12 - W**



Map Index



Zones

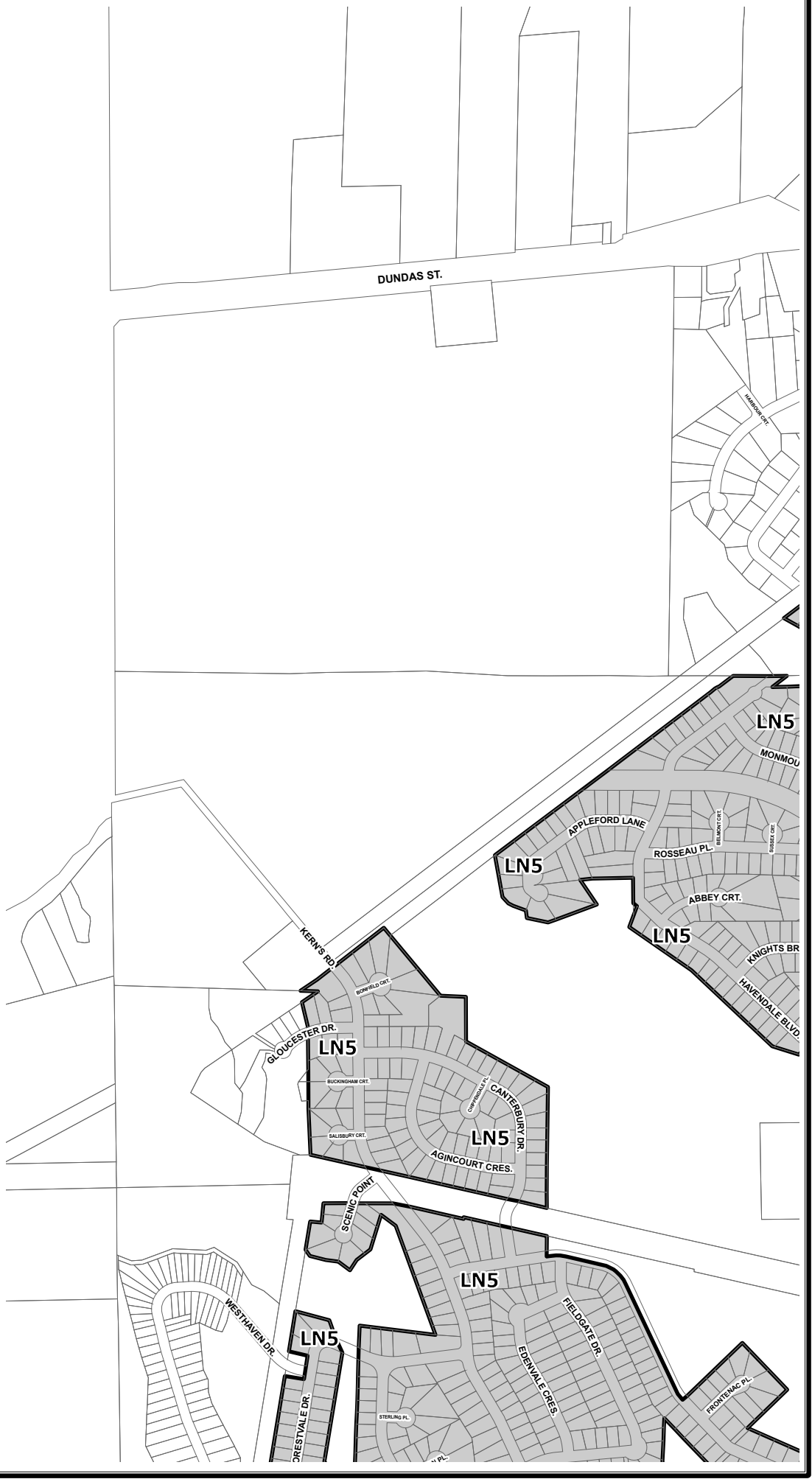
Residential Zones

- LN1 - Low-Rise Neighbourhood 1
- LN2 - Low-Rise Neighbourhood 2
- LN3 - Low-Rise Neighbourhood 3
- LN4 - Low-Rise Neighbourhood 4
- LN5 - Low-Rise Neighbourhood 5
- LN6 - Low-Rise Neighbourhood 6
- LN7 - Low-Rise Neighbourhood 7
- LN8 - Low-Rise Neighbourhood 8
- HN - High-Rise Neighbourhood

Maximum Heights

- 19.5 metres
- 24 metres
- 37.5 metres
- 55.5 metres
- No Maximum

**Lands Subject to Zoning By-law
2020**

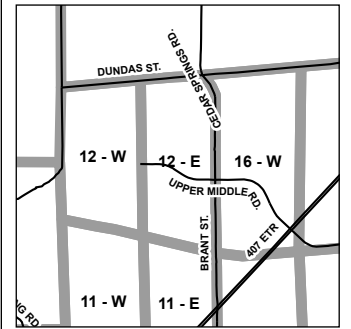


Warning: This zoning map is for general reference only and may not reflect the most current regulations or property boundaries; users must verify information prior to relying thereon.

**Burlington Residential Zoning By-law, Schedule A
MAP NO.12 - E**



Map Index



Zones

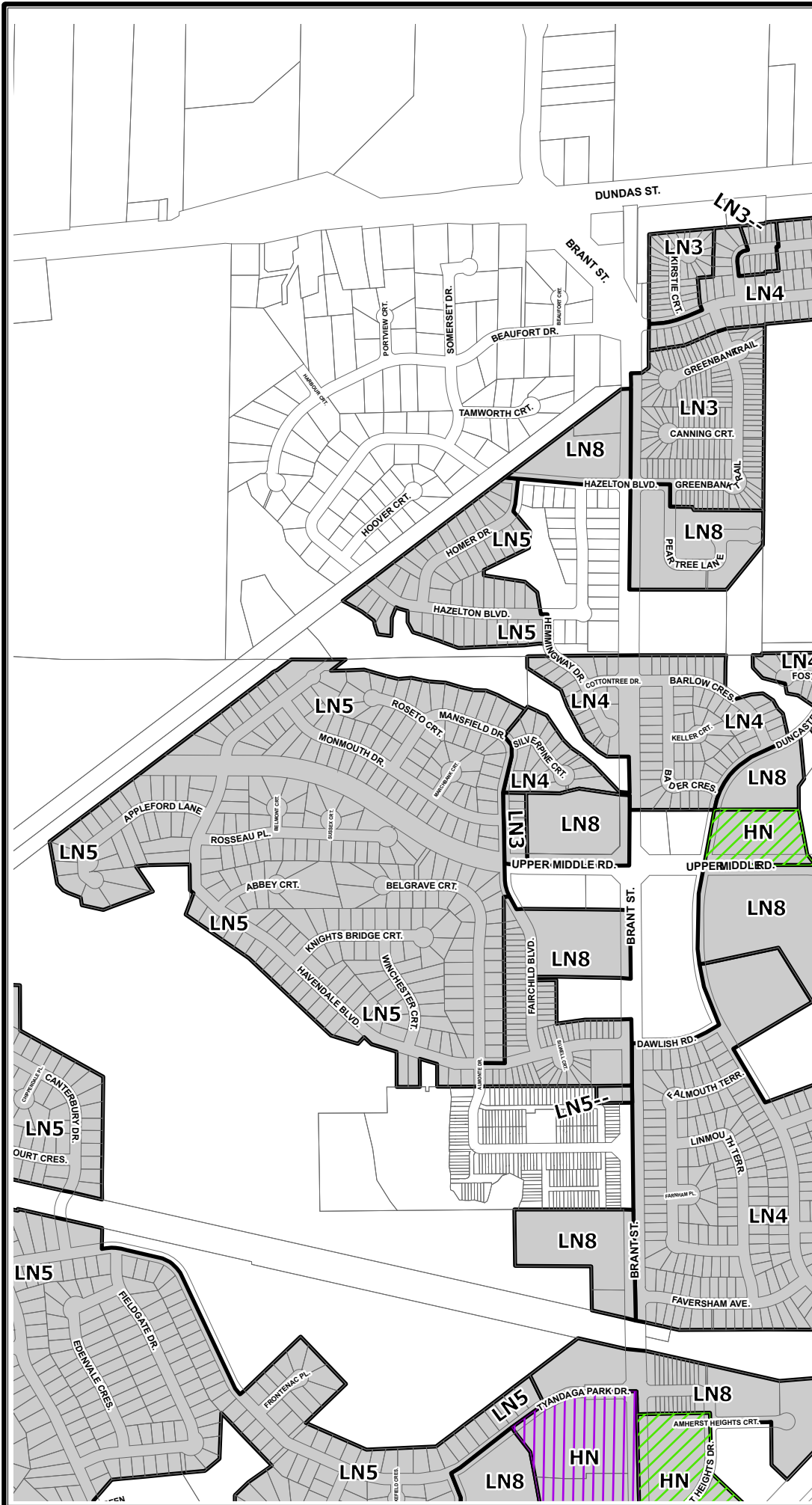
Residential Zones

- LN1 - Low-Rise Neighbourhood 1
- LN2 - Low-Rise Neighbourhood 2
- LN3 - Low-Rise Neighbourhood 3
- LN4 - Low-Rise Neighbourhood 4
- LN5 - Low-Rise Neighbourhood 5
- LN6 - Low-Rise Neighbourhood 6
- LN7 - Low-Rise Neighbourhood 7
- LN8 - Low-Rise Neighbourhood 8
- HN - High-Rise Neighbourhood

Maximum Heights

- 19.5 metres
- 24 metres
- 37.5 metres
- 55.5 metres
- No Maximum

Lands Subject to Zoning By-law 2020



Warning: This zoning map is for general reference only and may not reflect the most current regulations or property boundaries; users must verify information prior to relying thereon.

Scale - 1:10,000

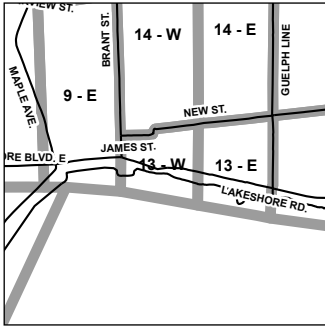
4/29/2026

TERANET



Burlington Residential Zoning By-law, Schedule A MAP NO.13 - W

Map Index



Zones

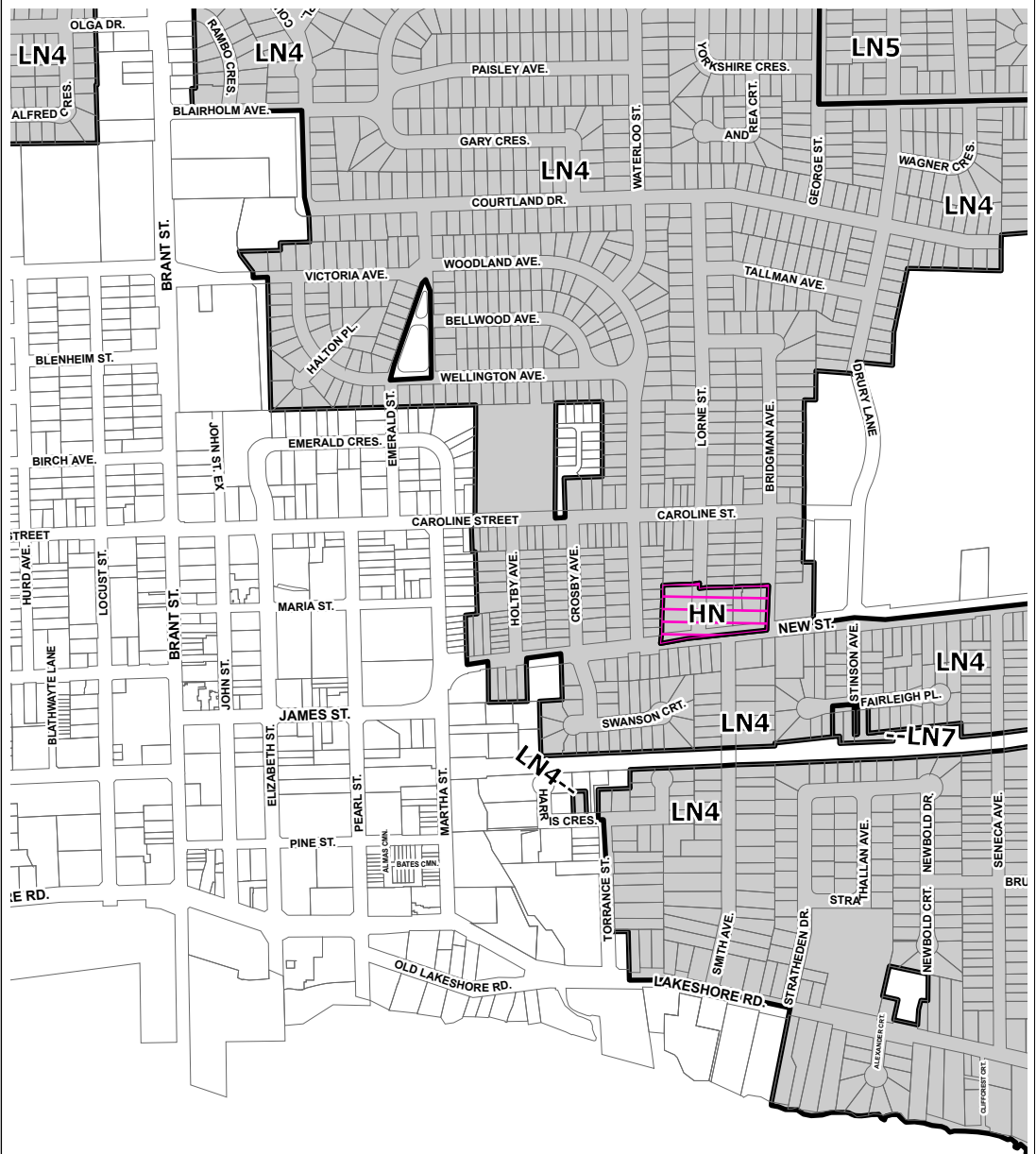
Residential Zones

- LN1 - Low-Rise Neighbourhood 1
- LN2 - Low-Rise Neighbourhood 2
- LN3 - Low-Rise Neighbourhood 3
- LN4 - Low-Rise Neighbourhood 4
- LN5 - Low-Rise Neighbourhood 5
- LN6 - Low-Rise Neighbourhood 6
- LN7 - Low-Rise Neighbourhood 7
- LN8 - Low-Rise Neighbourhood 8
- HN - High-Rise Neighbourhood

Maximum Heights

- 19.5 metres
- 24 metres
- 37.5 metres
- 55.5 metres
- No Maximum

Lands Subject to Zoning By-law 2020



Warning: This zoning map is for general reference only and may not reflect the most current regulations or property boundaries; users must verify information prior to relying thereon.

Scale - 1:10,000

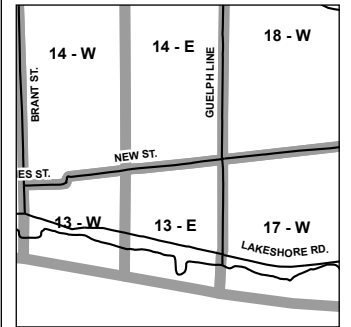


4/29/2026

**Burlington Residential Zoning By-law, Schedule A
MAP NO.13 - E**



Map Index



Zones

Residential Zones

- LN1 - Low-Rise Neighbourhood 1
- LN2 - Low-Rise Neighbourhood 2
- LN3 - Low-Rise Neighbourhood 3
- LN4 - Low-Rise Neighbourhood 4
- LN5 - Low-Rise Neighbourhood 5
- LN6 - Low-Rise Neighbourhood 6
- LN7 - Low-Rise Neighbourhood 7
- LN8 - Low-Rise Neighbourhood 8
- HN - High-Rise Neighbourhood

Maximum Heights

- 19.5 metres
- 24 metres
- 37.5 metres
- 55.5 metres
- No Maximum

Lands Subject to Zoning By-law 2020

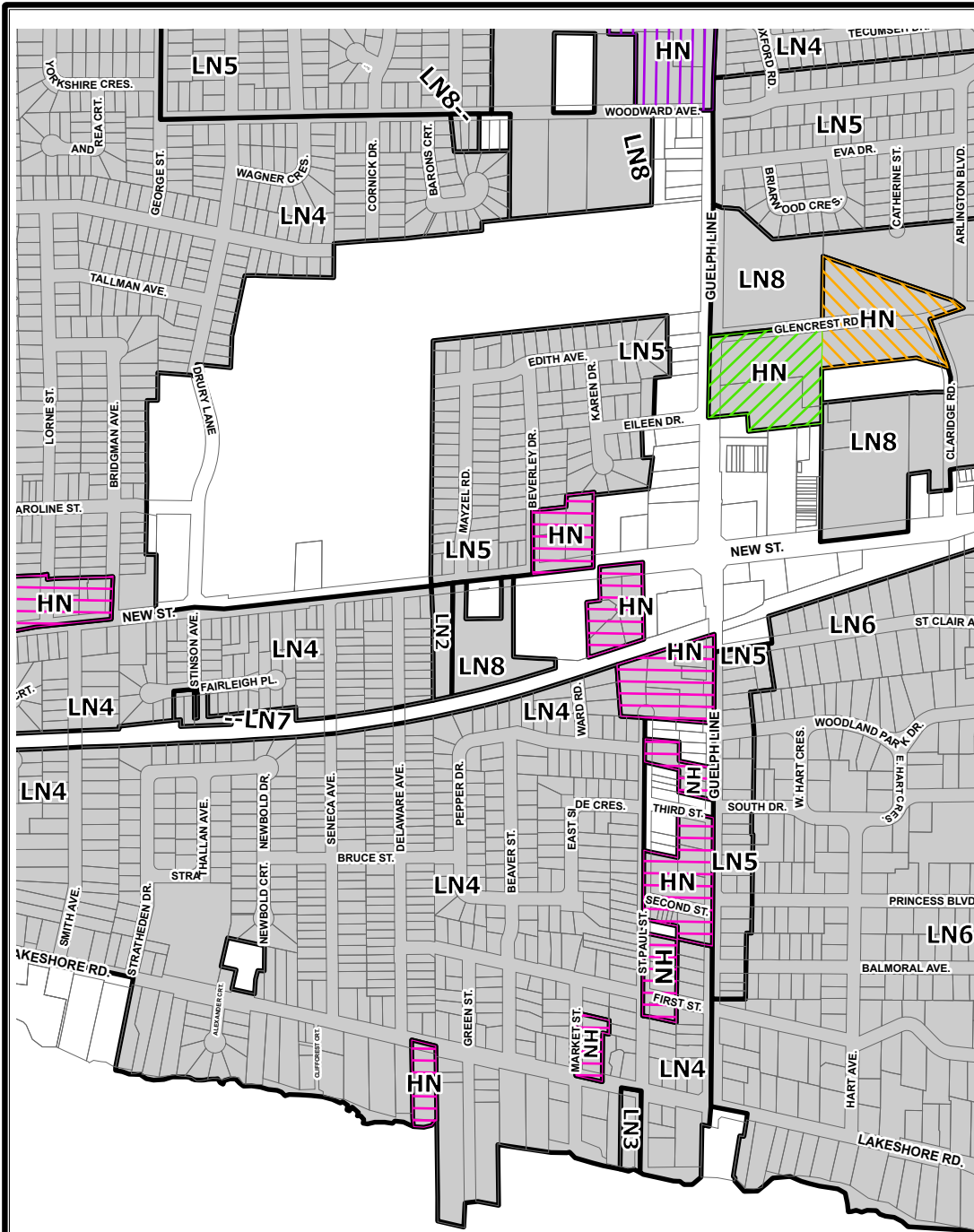


Warning: This zoning map is for general reference only and may not reflect the most current regulations or property boundaries; users must verify information prior to relying thereon.

Scale - 1:10,000

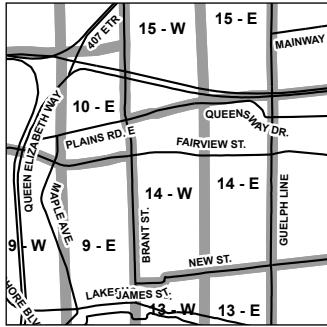
4/29/2026

TERANET



Burlington Residential Zoning By-law, Schedule A MAP NO.14 - W

Map Index



Zones

Residential Zones

- LN1 - Low-Rise Neighbourhood 1
- LN2 - Low-Rise Neighbourhood 2
- LN3 - Low-Rise Neighbourhood 3
- LN4 - Low-Rise Neighbourhood 4
- LN5 - Low-Rise Neighbourhood 5
- LN6 - Low-Rise Neighbourhood 6
- LN7 - Low-Rise Neighbourhood 7
- LN8 - Low-Rise Neighbourhood 8
- HN - High-Rise Neighbourhood

Maximum Heights

- 19.5 metres
- 24 metres
- 37.5 metres
- 55.5 metres
- No Maximum

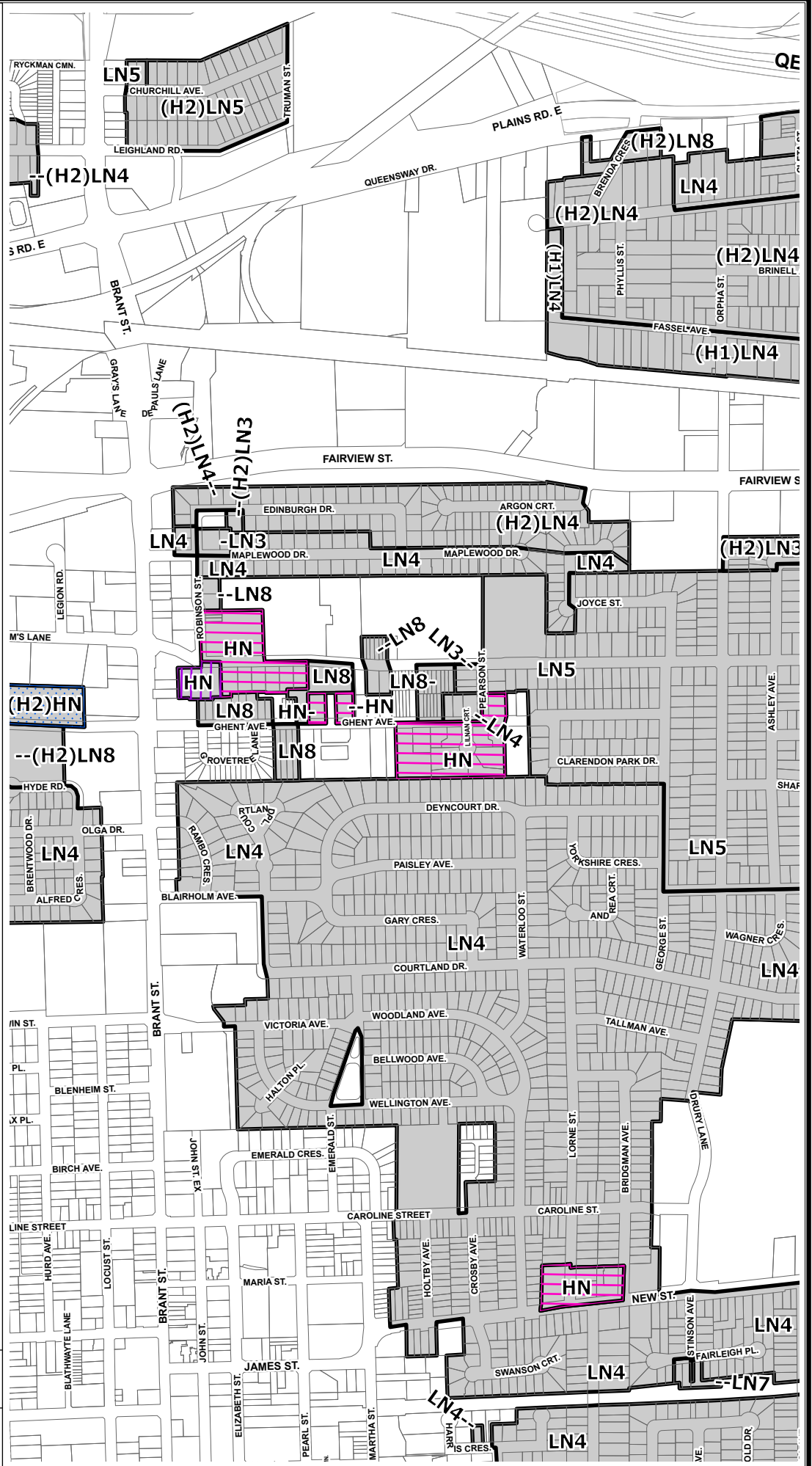
Lands Subject to Zoning By-law 2020



Warning: This zoning map is for general reference only and may not reflect the most current regulations or property boundaries; users must verify information prior to relying thereon.

Scale - 1:10,000

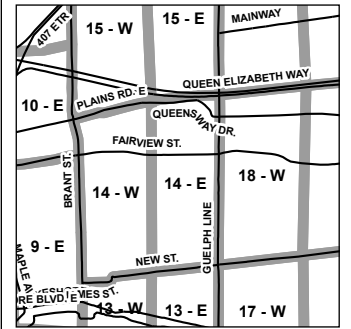
4/29/2026



**Burlington Residential Zoning By-law, Schedule A
MAP NO.14 - E**



Map Index



Zones

Residential Zones

- LN1 - Low-Rise Neighbourhood 1
- LN2 - Low-Rise Neighbourhood 2
- LN3 - Low-Rise Neighbourhood 3
- LN4 - Low-Rise Neighbourhood 4
- LN5 - Low-Rise Neighbourhood 5
- LN6 - Low-Rise Neighbourhood 6
- LN7 - Low-Rise Neighbourhood 7
- LN8 - Low-Rise Neighbourhood 8
- HN - High-Rise Neighbourhood

Maximum Heights

- 19.5 metres
- 24 metres
- 37.5 metres
- 55.5 metres
- No Maximum

Lands Subject to Zoning By-law 2020

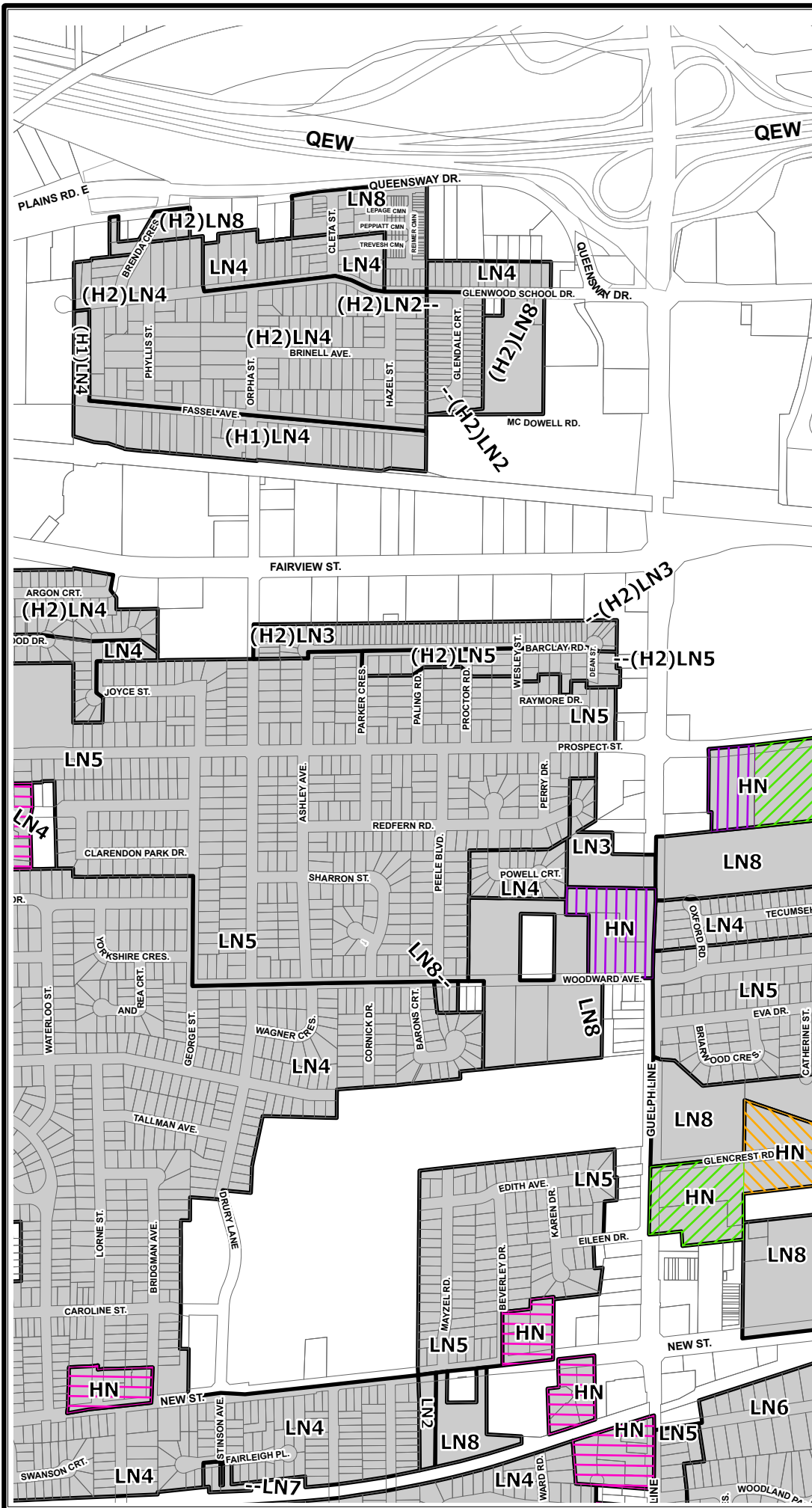


Warning: This zoning map is for general reference only and may not reflect the most current regulations or property boundaries; users must verify information prior to relying thereon.

Scale - 10,000

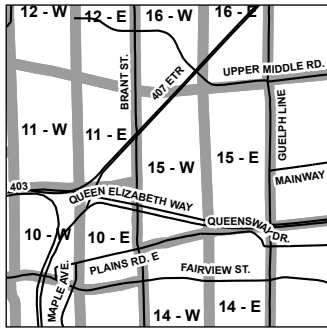
4/29/2026

1. TERANET



Burlington Residential Zoning By-law, Schedule A MAP NO.15 - W

Map Index



Zones

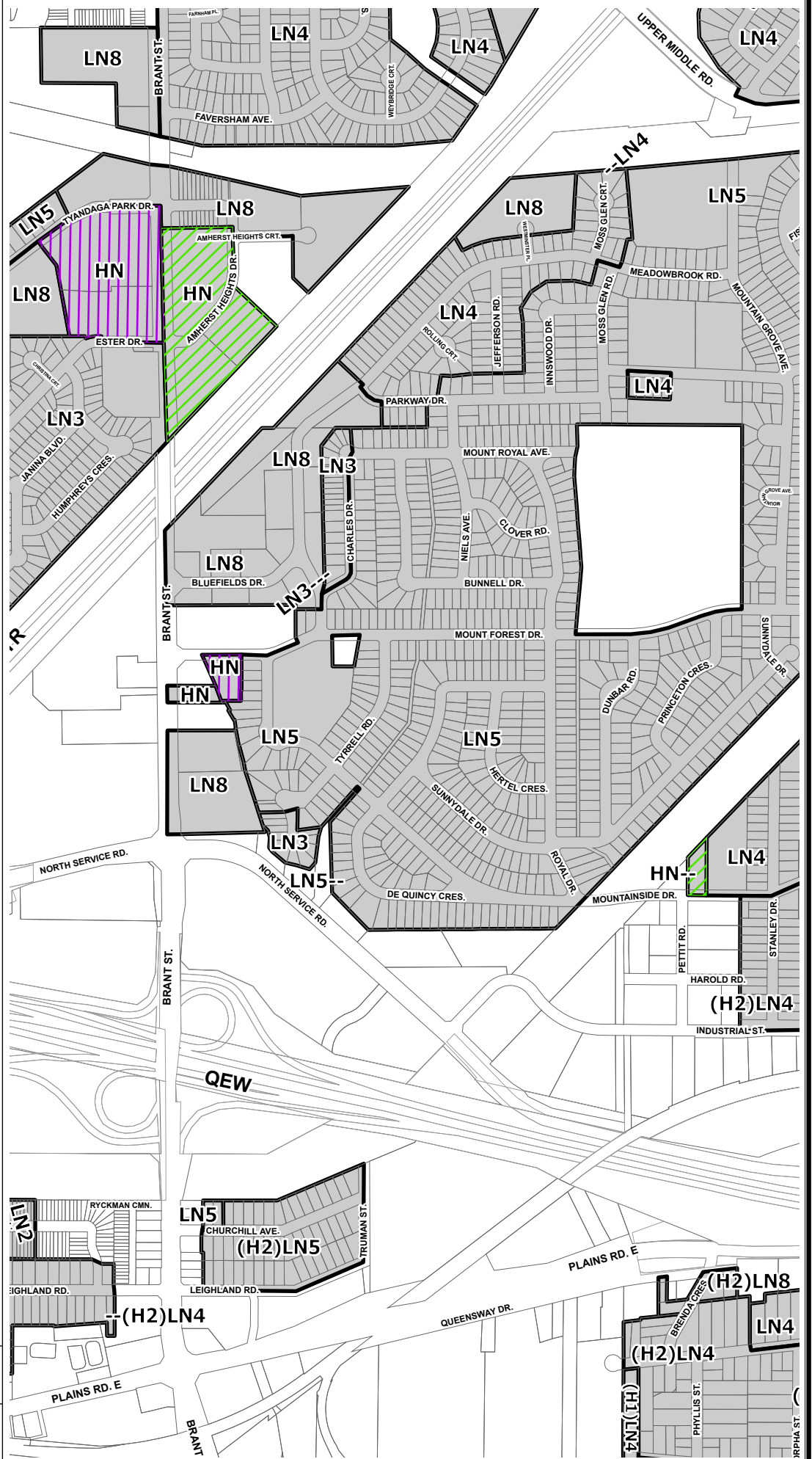
Residential Zones

- LN1 - Low-Rise Neighbourhood 1
- LN2 - Low-Rise Neighbourhood 2
- LN3 - Low-Rise Neighbourhood 3
- LN4 - Low-Rise Neighbourhood 4
- LN5 - Low-Rise Neighbourhood 5
- LN6 - Low-Rise Neighbourhood 6
- LN7 - Low-Rise Neighbourhood 7
- LN8 - Low-Rise Neighbourhood 8
- HN - High-Rise Neighbourhood

Maximum Heights

- 19.5 metres
- 24 metres
- 37.5 metres
- 55.5 metres
- No Maximum

Lands Subject to Zoning By-law 2020



Warning: This zoning map is for general reference only and may not reflect the most current regulations or property boundaries; users must verify information prior to relying thereon.

Scale - 1:10,000

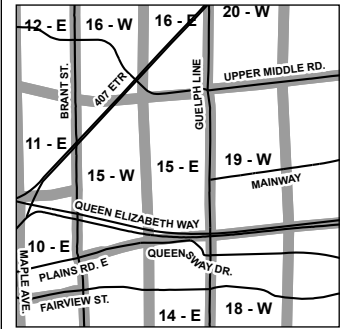


4/29/2026

Burlington Residential Zoning By-law, Schedule A MAP NO.15 - E



Map Index



Zones

Residential Zones

- LN1 - Low-Rise Neighbourhood 1
- LN2 - Low-Rise Neighbourhood 2
- LN3 - Low-Rise Neighbourhood 3
- LN4 - Low-Rise Neighbourhood 4
- LN5 - Low-Rise Neighbourhood 5
- LN6 - Low-Rise Neighbourhood 6
- LN7 - Low-Rise Neighbourhood 7
- LN8 - Low-Rise Neighbourhood 8
- HN - High-Rise Neighbourhood

Maximum Heights

- 19.5 metres
- 24 metres
- 37.5 metres
- 55.5 metres
- No Maximum

Lands Subject to Zoning By-law 2020

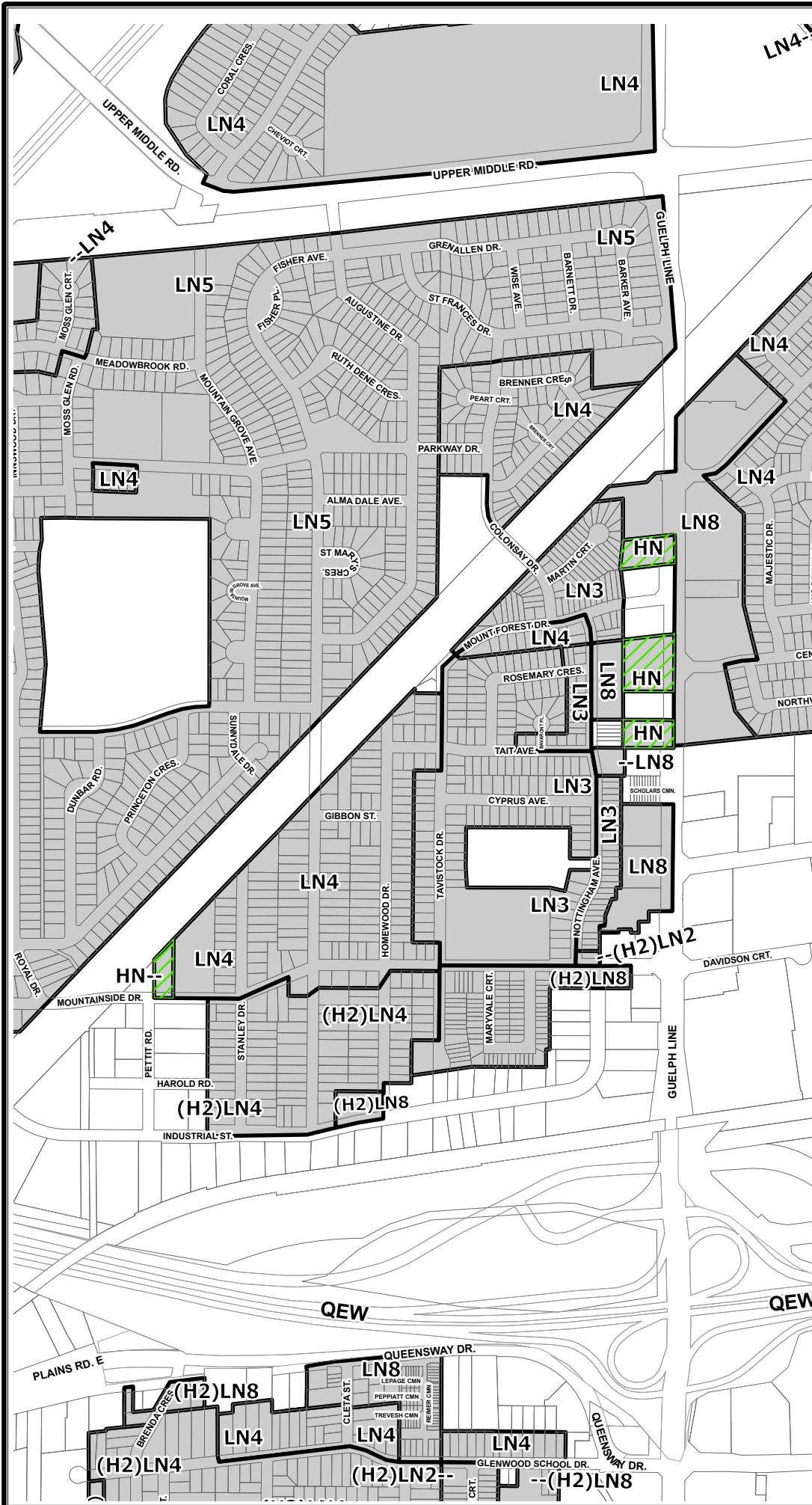


Warning: This zoning map is for general reference only and may not reflect the most current regulations or property boundaries; users must verify information prior to relying thereon.

Scale - 1:10,000

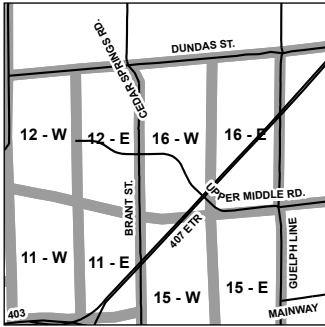
2026-05-06

TERANET



Burlington Residential Zoning By-law, Schedule A MAP NO.16 - W

Map Index



Zones

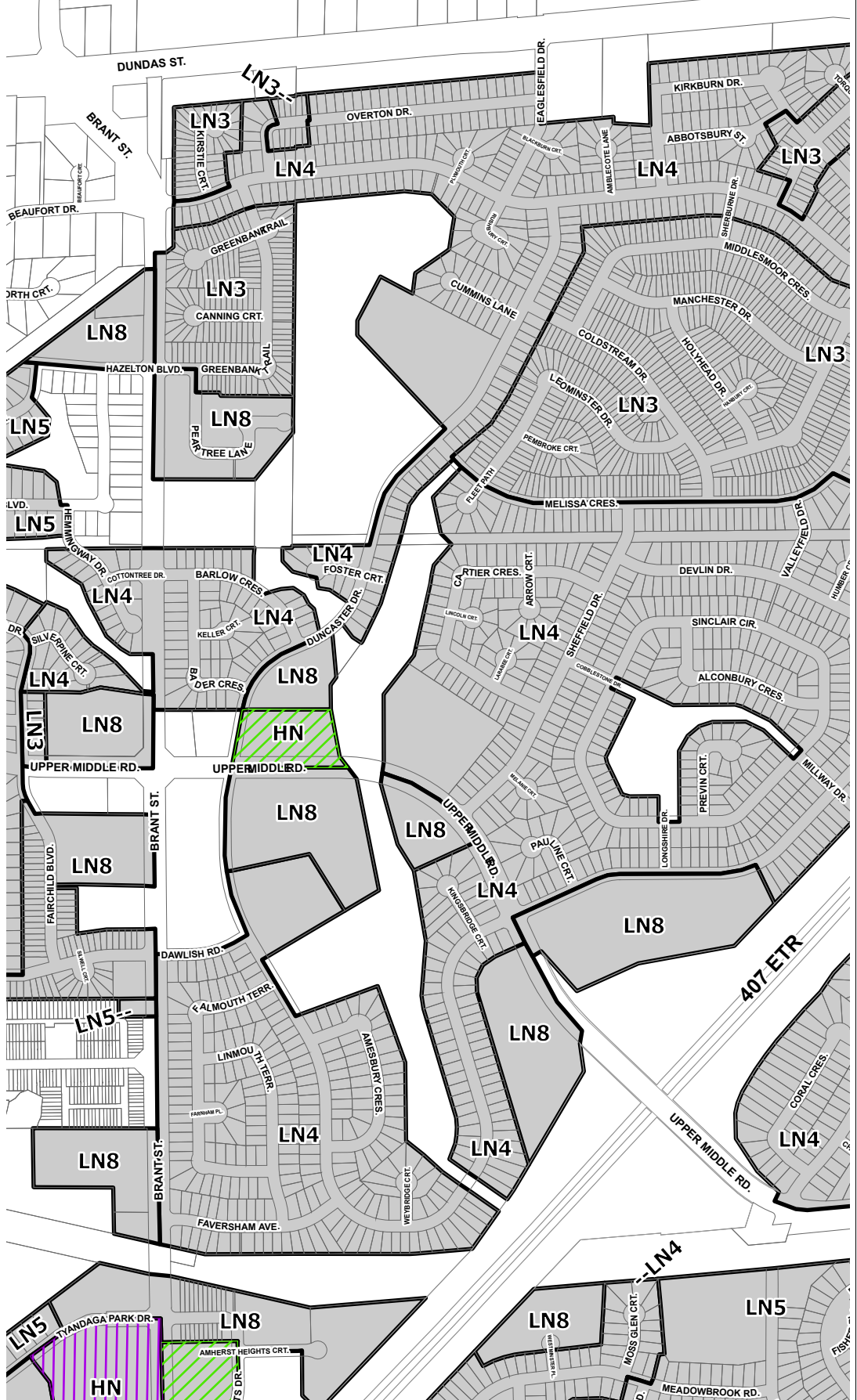
Residential Zones

- LN1 - Low-Rise Neighbourhood 1
- LN2 - Low-Rise Neighbourhood 2
- LN3 - Low-Rise Neighbourhood 3
- LN4 - Low-Rise Neighbourhood 4
- LN5 - Low-Rise Neighbourhood 5
- LN6 - Low-Rise Neighbourhood 6
- LN7 - Low-Rise Neighbourhood 7
- LN8 - Low-Rise Neighbourhood 8
- HN - High-Rise Neighbourhood

Maximum Heights

- 19.5 metres
- 24 metres
- 37.5 metres
- 55.5 metres
- No Maximum

Lands Subject to Zoning By-law 2020

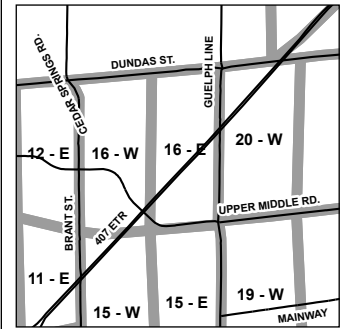


Warning: This zoning map is for general reference only and may not reflect the most current regulations or property boundaries; users must verify information prior to relying thereon.

Burlington Residential Zoning By-law, Schedule A MAP NO.16 - E



Map Index



Zones

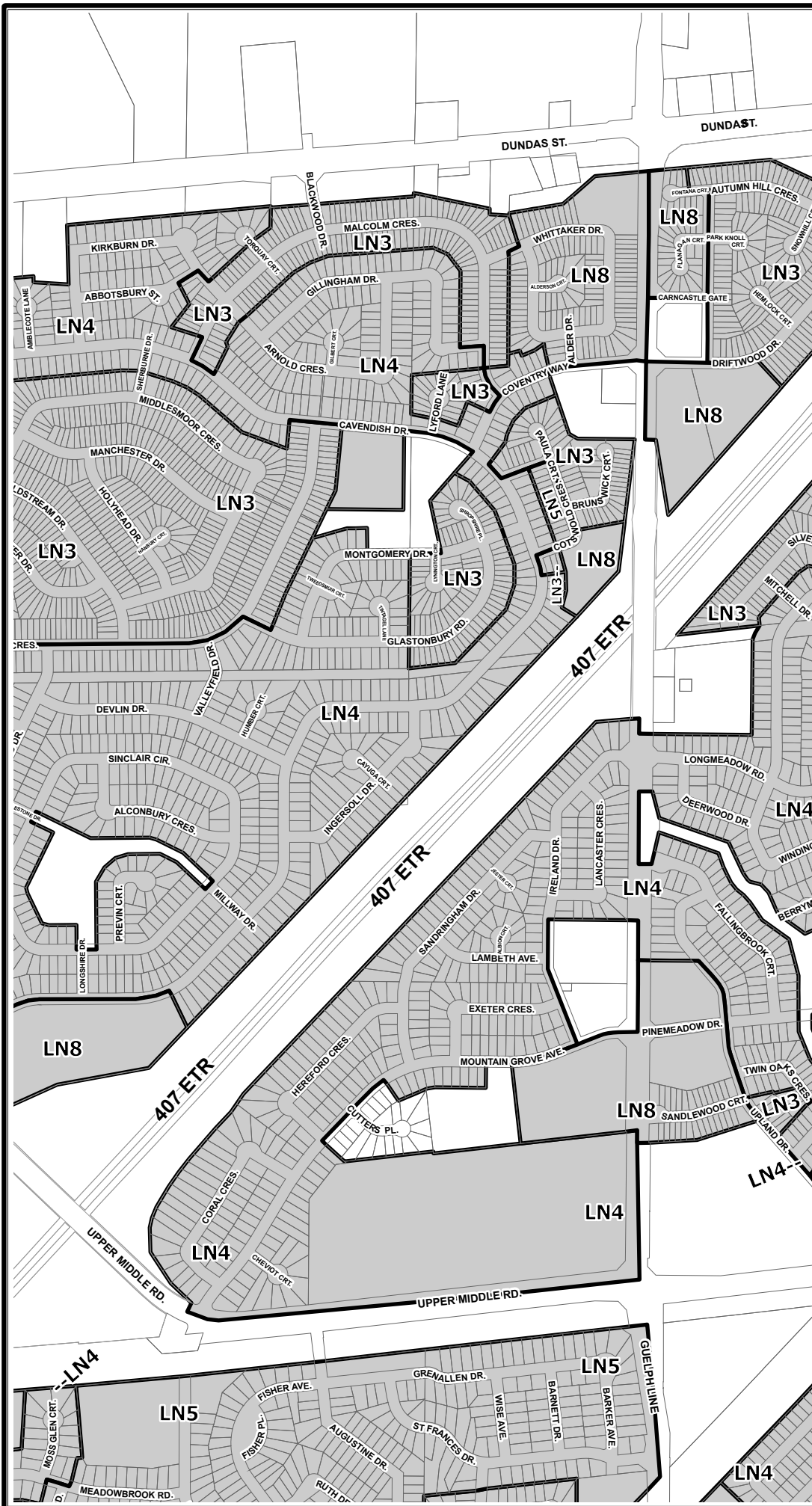
Residential Zones

- LN1 - Low-Rise Neighbourhood 1
- LN2 - Low-Rise Neighbourhood 2
- LN3 - Low-Rise Neighbourhood 3
- LN4 - Low-Rise Neighbourhood 4
- LN5 - Low-Rise Neighbourhood 5
- LN6 - Low-Rise Neighbourhood 6
- LN7 - Low-Rise Neighbourhood 7
- LN8 - Low-Rise Neighbourhood 8
- HN - High-Rise Neighbourhood

Maximum Heights

- 19.5 metres
- 24 metres
- 37.5 metres
- 55.5 metres
- No Maximum

Lands Subject to Zoning By-law 2020



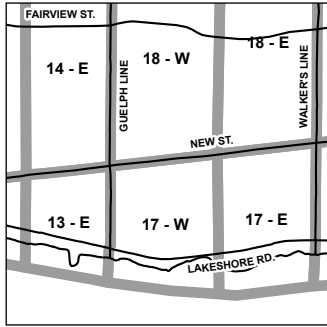
Warning: This zoning map is for general reference only and may not reflect the most current regulations or property boundaries; users must verify information prior to relying thereon.

Scale - 1:10,000
4/29/2026



Burlington Residential Zoning By-law, Schedule A MAP NO.17 - W

Map Index



Zones

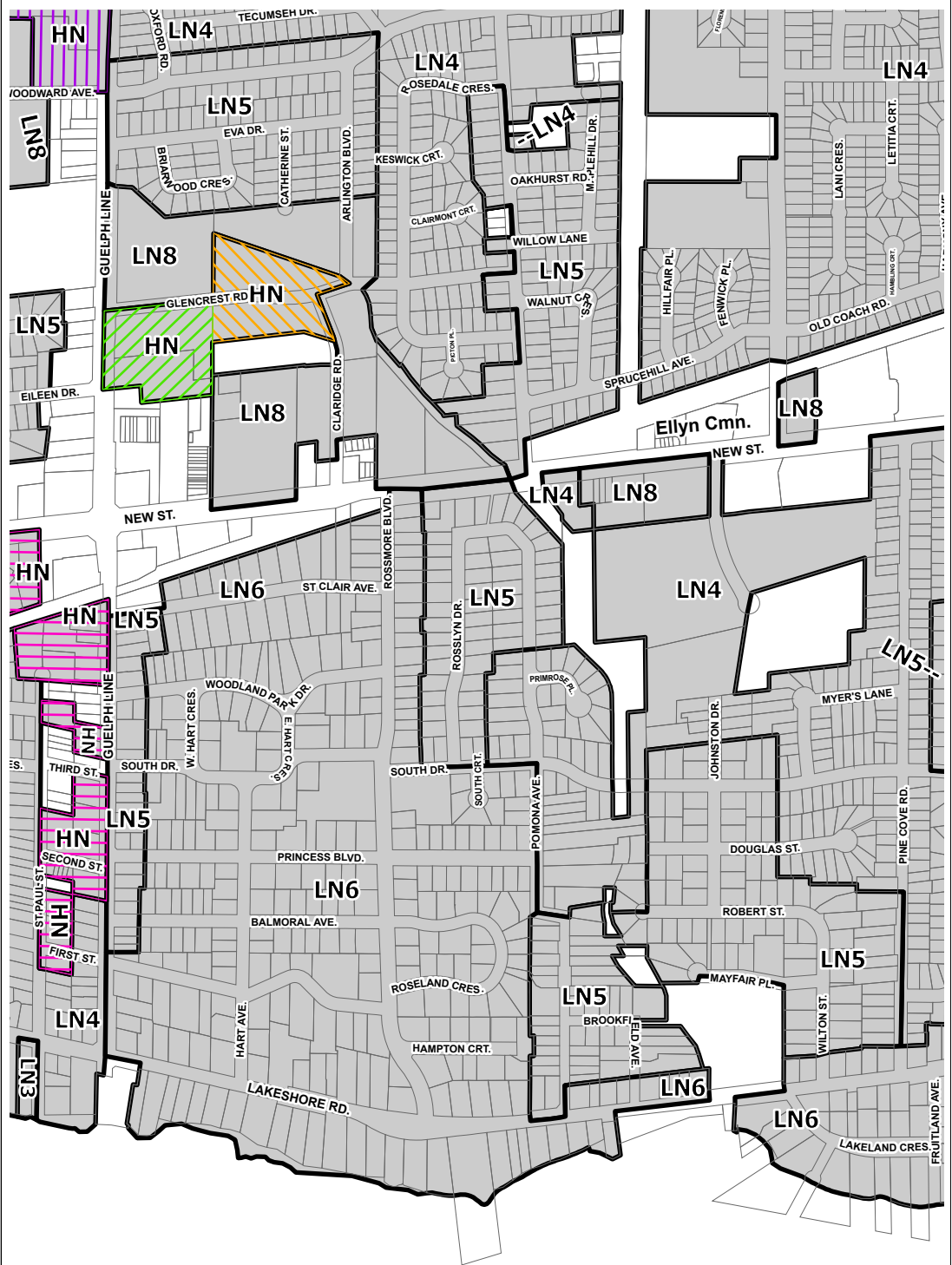
Residential Zones

- LN1 - Low-Rise Neighbourhood 1
- LN2 - Low-Rise Neighbourhood 2
- LN3 - Low-Rise Neighbourhood 3
- LN4 - Low-Rise Neighbourhood 4
- LN5 - Low-Rise Neighbourhood 5
- LN6 - Low-Rise Neighbourhood 6
- LN7 - Low-Rise Neighbourhood 7
- LN8 - Low-Rise Neighbourhood 8
- HN - High-Rise Neighbourhood

Maximum Heights

- 19.5 metres
- 24 metres
- 37.5 metres
- 55.5 metres
- No Maximum

Lands Subject to Zoning By-law 2020



Warning: This zoning map is for general reference only and may not reflect the most current regulations or property boundaries; users must verify information prior to relying thereon.

Scale - 1:10,000

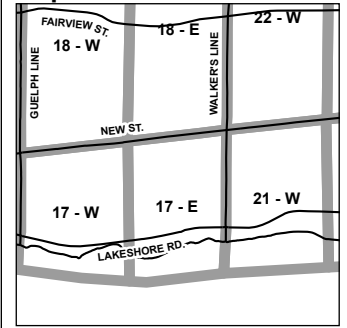


4/29/2026

**Burlington Residential Zoning By-law, Schedule A
MAP NO.17 - E**



Map Index



Zones

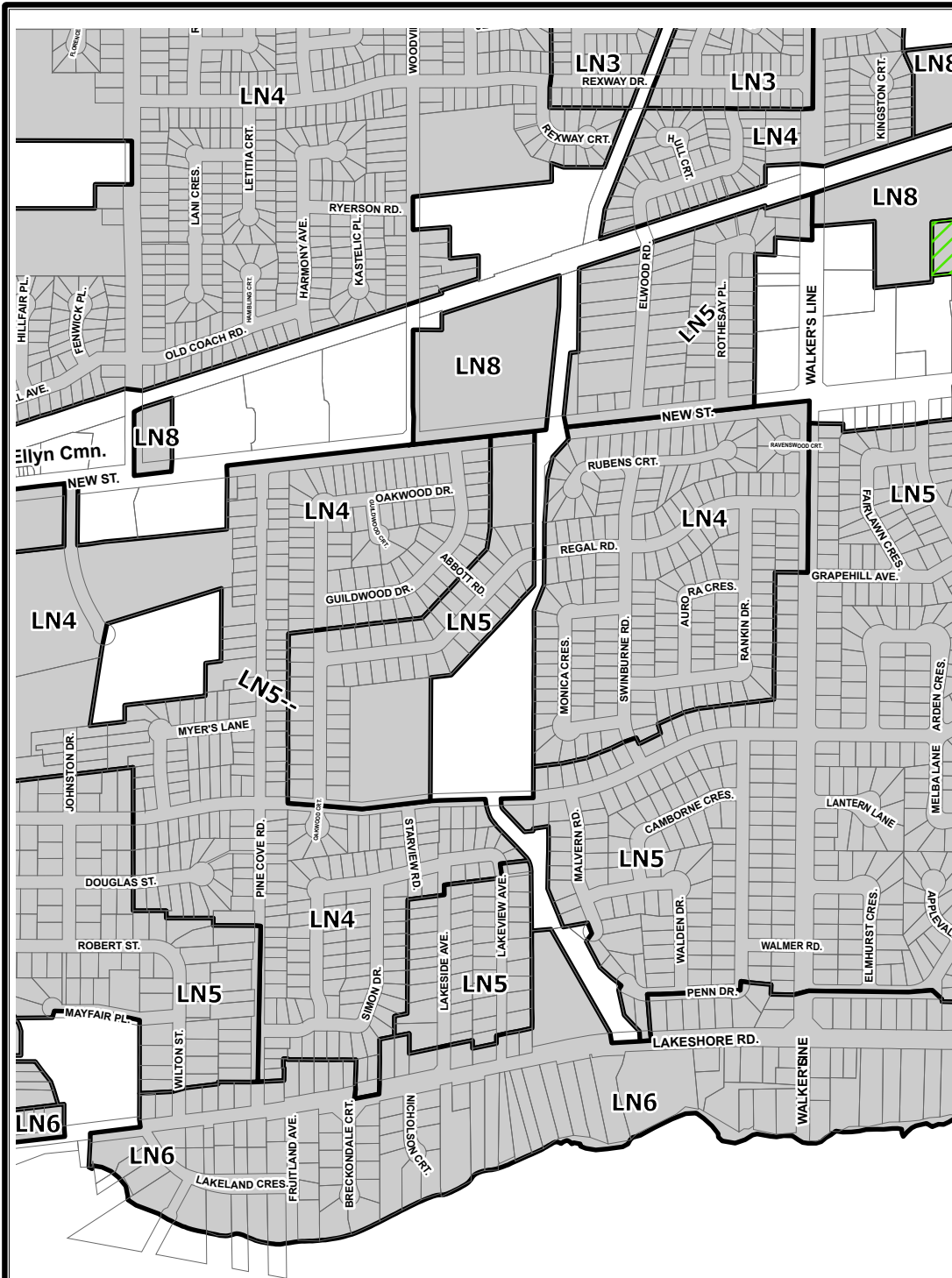
Residential Zones

- LN1 - Low-Rise Neighbourhood 1
- LN2 - Low-Rise Neighbourhood 2
- LN3 - Low-Rise Neighbourhood 3
- LN4 - Low-Rise Neighbourhood 4
- LN5 - Low-Rise Neighbourhood 5
- LN6 - Low-Rise Neighbourhood 6
- LN7 - Low-Rise Neighbourhood 7
- LN8 - Low-Rise Neighbourhood 8
- HN - High-Rise Neighbourhood

Maximum Heights

- 19.5 metres
- 24 metres
- 37.5 metres
- 55.5 metres
- No Maximum

Lands Subject to Zoning By-law 2020



Warning: This zoning map is for general reference only and may not reflect the most current regulations or property boundaries; users must verify information prior to relying thereon.

Scale - 1:10,000

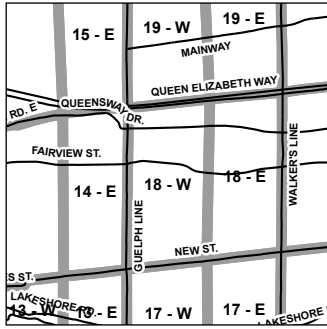
4/29/2026

TERANET



Burlington Residential Zoning By-law, Schedule A MAP NO.18 - W

Map Index



Zones

Residential Zones

- LN1 - Low-Rise Neighbourhood 1
- LN2 - Low-Rise Neighbourhood 2
- LN3 - Low-Rise Neighbourhood 3
- LN4 - Low-Rise Neighbourhood 4
- LN5 - Low-Rise Neighbourhood 5
- LN6 - Low-Rise Neighbourhood 6
- LN7 - Low-Rise Neighbourhood 7
- LN8 - Low-Rise Neighbourhood 8
- HN - High-Rise Neighbourhood

Maximum Heights

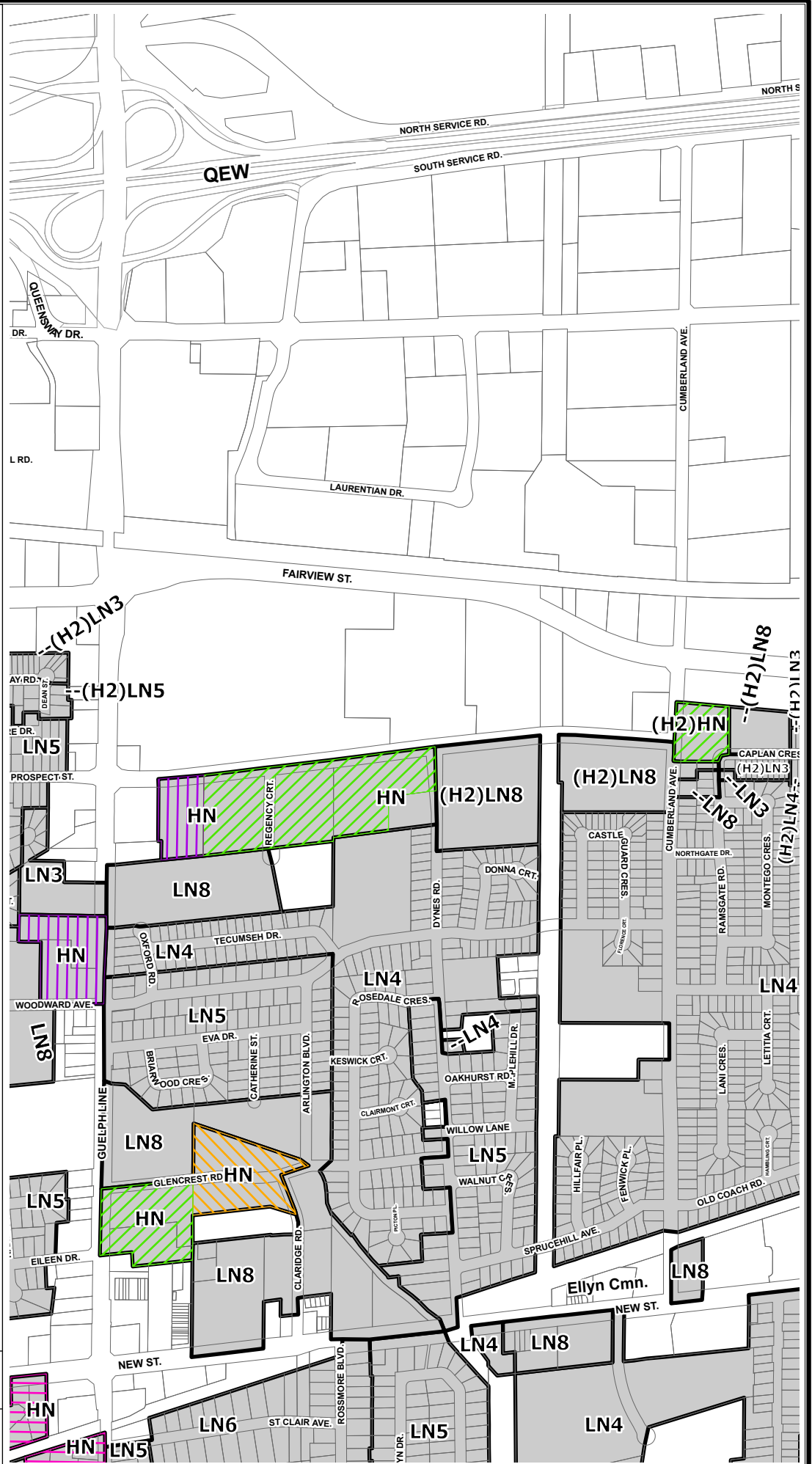
- 19.5 metres
- 24 metres
- 37.5 metres
- 55.5 metres
- No Maximum

Lands Subject to Zoning By-law 2020



Warning: This zoning map is for general reference only and may not reflect the most current regulations or property boundaries; users must verify information prior to relying thereon.

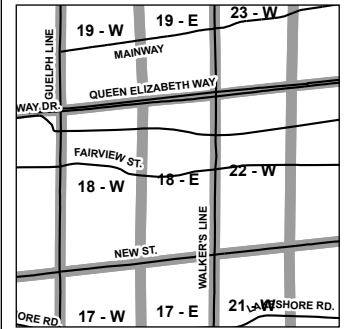
Scale - 1:10,000
4/29/2026



**Burlington Residential Zoning By-law, Schedule A
MAP NO.18 - E**



Map Index



Zones

Residential Zones

- LN1 - Low-Rise Neighbourhood 1
- LN2 - Low-Rise Neighbourhood 2
- LN3 - Low-Rise Neighbourhood 3
- LN4 - Low-Rise Neighbourhood 4
- LN5 - Low-Rise Neighbourhood 5
- LN6 - Low-Rise Neighbourhood 6
- LN7 - Low-Rise Neighbourhood 7
- LN8 - Low-Rise Neighbourhood 8
- HN - High-Rise Neighbourhood

Maximum Heights

- 19.5 metres
- 24 metres
- 37.5 metres
- 55.5 metres
- No Maximum

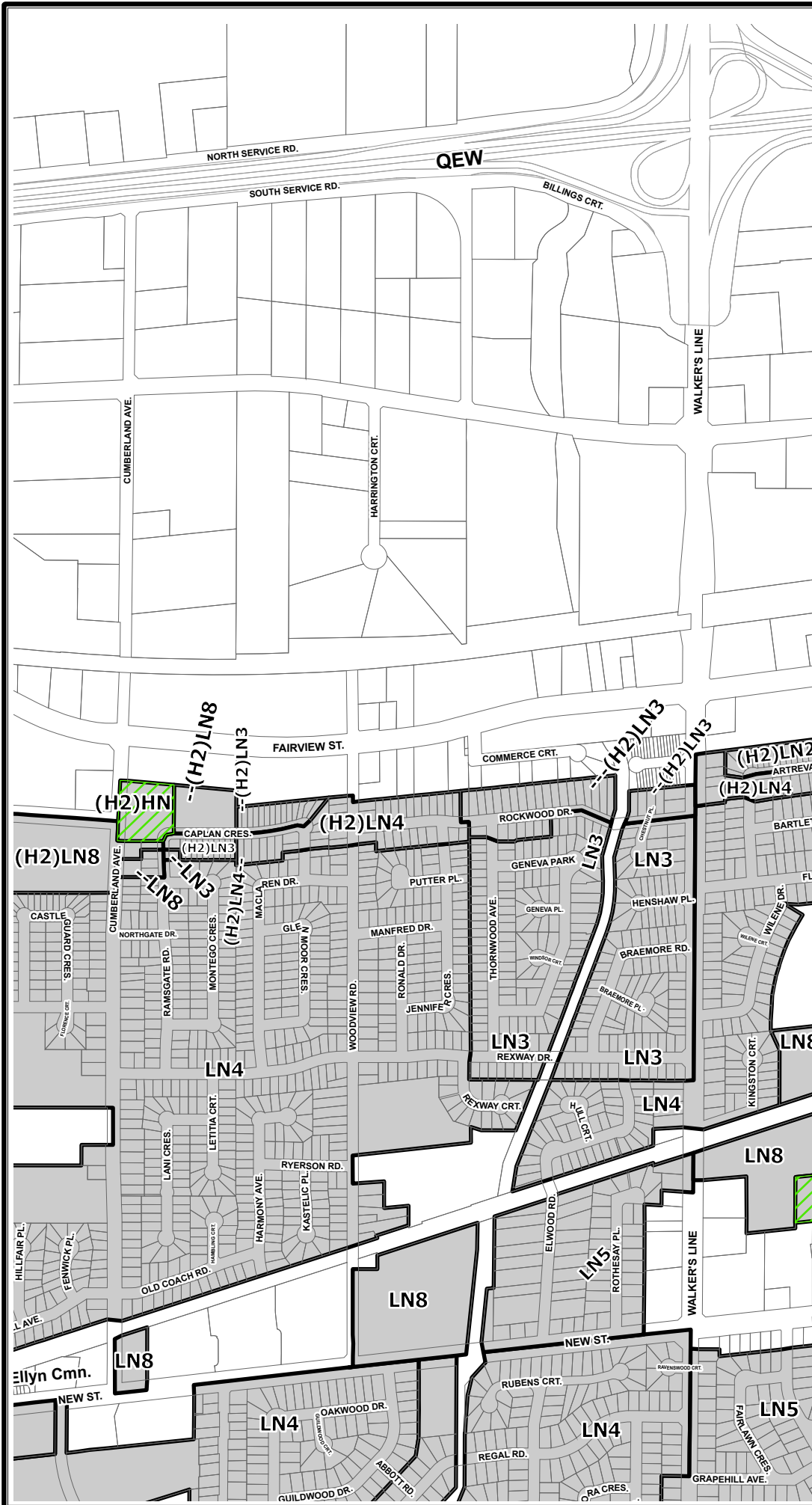
Lands Subject to Zoning By-law 2020

Warning: This zoning map is for general reference only and may not reflect the most current regulations or property boundaries; users must verify information prior to relying thereon.

Scale - 1:10,000

4/29/2026

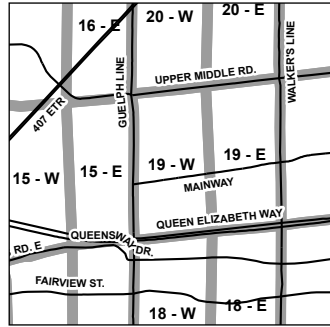
TERANET



Burlington Residential Zoning By-law, Schedule A
MAP NO.19 - W



Map Index



Zones

Residential Zones

- LN1 - Low-Rise Neighbourhood 1
- LN2 - Low-Rise Neighbourhood 2
- LN3 - Low-Rise Neighbourhood 3
- LN4 - Low-Rise Neighbourhood 4
- LN5 - Low-Rise Neighbourhood 5
- LN6 - Low-Rise Neighbourhood 6
- LN7 - Low-Rise Neighbourhood 7
- LN8 - Low-Rise Neighbourhood 8
- HN - High-Rise Neighbourhood

Maximum Heights

- 19.5 metres
- 24 metres
- 37.5 metres
- 55.5 metres
- No Maximum

Lands Subject to Zoning By-law 2020



Warning: This zoning map is for general reference only and may not reflect the most current regulations or property boundaries; users must verify information prior to relying thereon.

Scale - 1:10,000

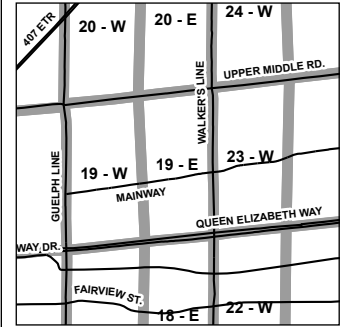


4/29/2026

Burlington Residential Zoning By-law, Schedule A MAP NO.19 - E



Map Index



Zones

Residential Zones

- LN1 - Low-Rise Neighbourhood 1
- LN2 - Low-Rise Neighbourhood 2
- LN3 - Low-Rise Neighbourhood 3
- LN4 - Low-Rise Neighbourhood 4
- LN5 - Low-Rise Neighbourhood 5
- LN6 - Low-Rise Neighbourhood 6
- LN7 - Low-Rise Neighbourhood 7
- LN8 - Low-Rise Neighbourhood 8
- HN - High-Rise Neighbourhood

Maximum Heights

- 19.5 metres
- 24 metres
- 37.5 metres
- 55.5 metres
- No Maximum

Lands Subject to Zoning By-law 2020

Warning: This zoning map is for general reference only and may not reflect the most current regulations or property boundaries; users must verify information prior to relying thereon.

Scale - 1:10,000

4/29/2026

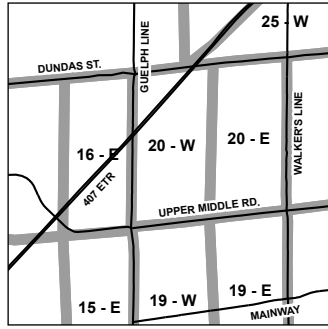
TERANET



Burlington Residential Zoning By-law, Schedule A
MAP NO.20 - W



Map Index



Zones

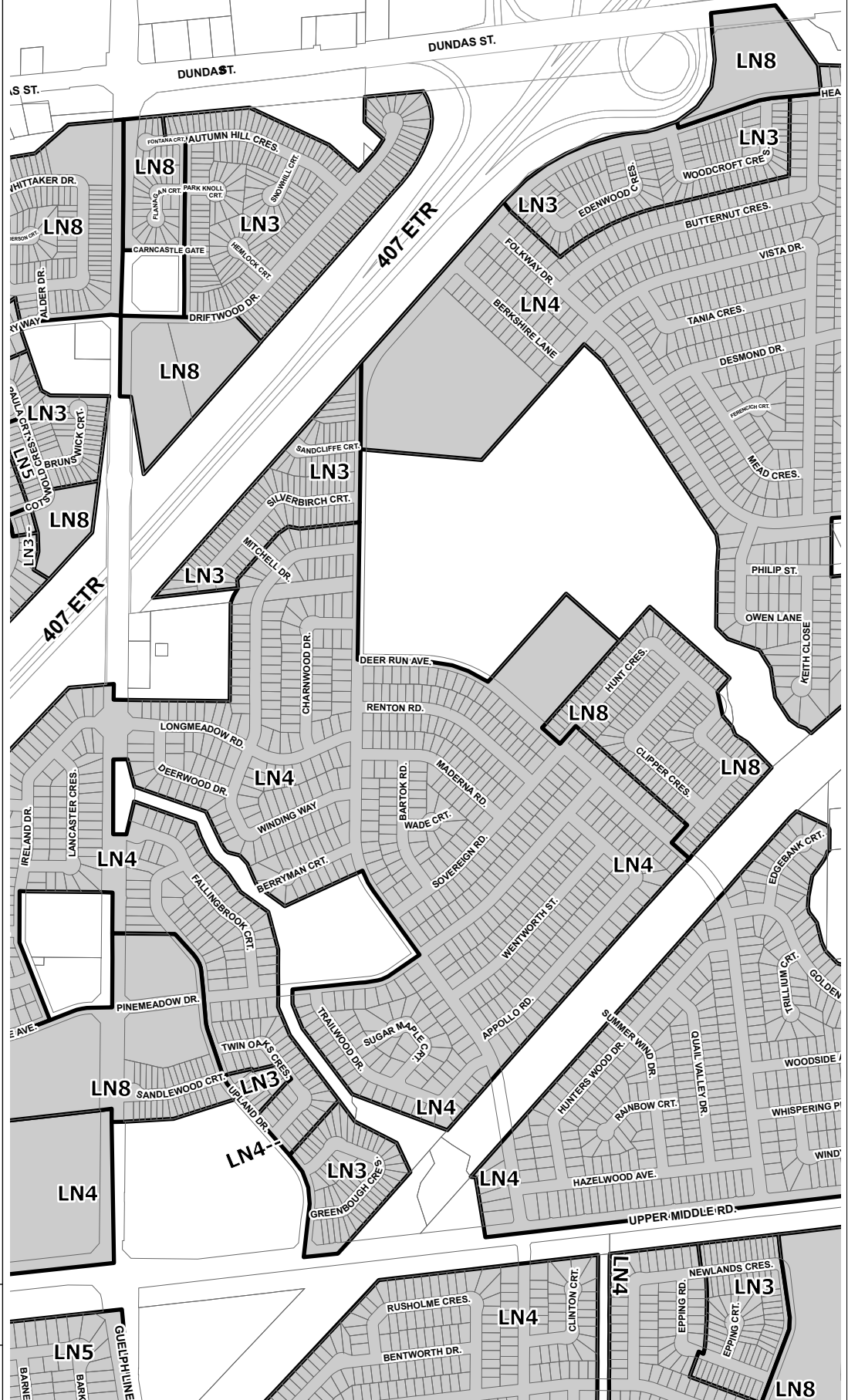
Residential Zones

- LN1 - Low-Rise Neighbourhood 1
- LN2 - Low-Rise Neighbourhood 2
- LN3 - Low-Rise Neighbourhood 3
- LN4 - Low-Rise Neighbourhood 4
- LN5 - Low-Rise Neighbourhood 5
- LN6 - Low-Rise Neighbourhood 6
- LN7 - Low-Rise Neighbourhood 7
- LN8 - Low-Rise Neighbourhood 8
- HN - High-Rise Neighbourhood

Maximum Heights

- 19.5 metres
- 24 metres
- 37.5 metres
- 55.5 metres
- No Maximum

Lands Subject to Zoning By-law 2020

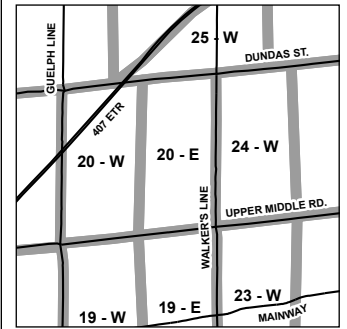


Warning: This zoning map is for general reference only and may not reflect the most current regulations or property boundaries; users must verify information prior to relying thereon.

Burlington Residential Zoning By-law, Schedule A MAP NO.20 - E



Map Index



Zones

Residential Zones

- LN1 - Low-Rise Neighbourhood 1
- LN2 - Low-Rise Neighbourhood 2
- LN3 - Low-Rise Neighbourhood 3
- LN4 - Low-Rise Neighbourhood 4
- LN5 - Low-Rise Neighbourhood 5
- LN6 - Low-Rise Neighbourhood 6
- LN7 - Low-Rise Neighbourhood 7
- LN8 - Low-Rise Neighbourhood 8
- HN - High-Rise Neighbourhood

Maximum Heights

- 19.5 metres
- 24 metres
- 37.5 metres
- 55.5 metres
- No Maximum

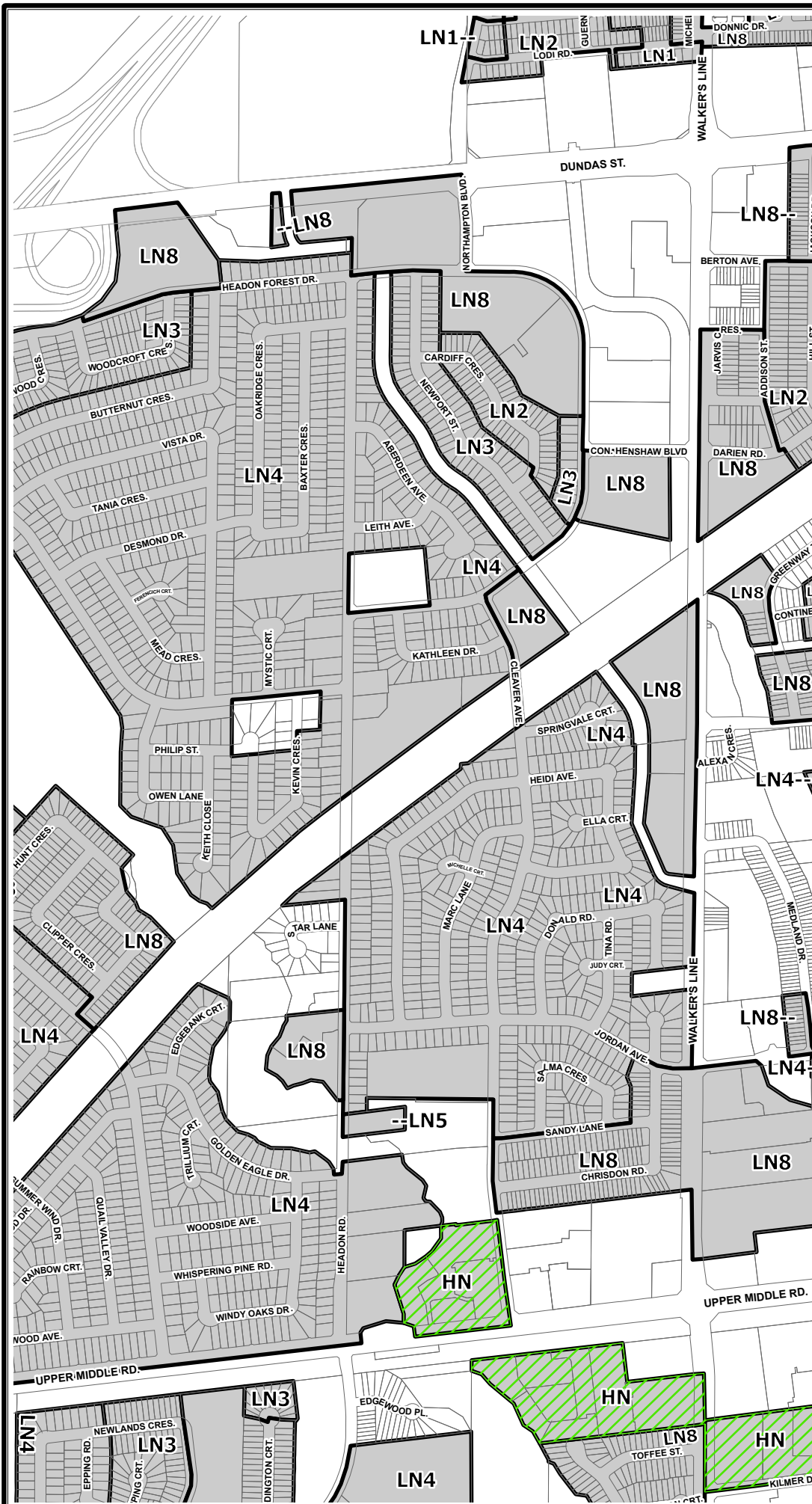
Lands Subject to Zoning By-law 2020

Warning: This zoning map is for general reference only and may not reflect the most current regulations or property boundaries; users must verify information prior to relying thereon.

Scale - 1:10,000

4/29/2026

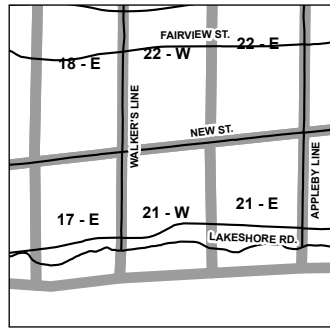
TERANET



**Burlington Residential Zoning By-law, Schedule A
MAP NO.21 - W**



Map Index



Zones

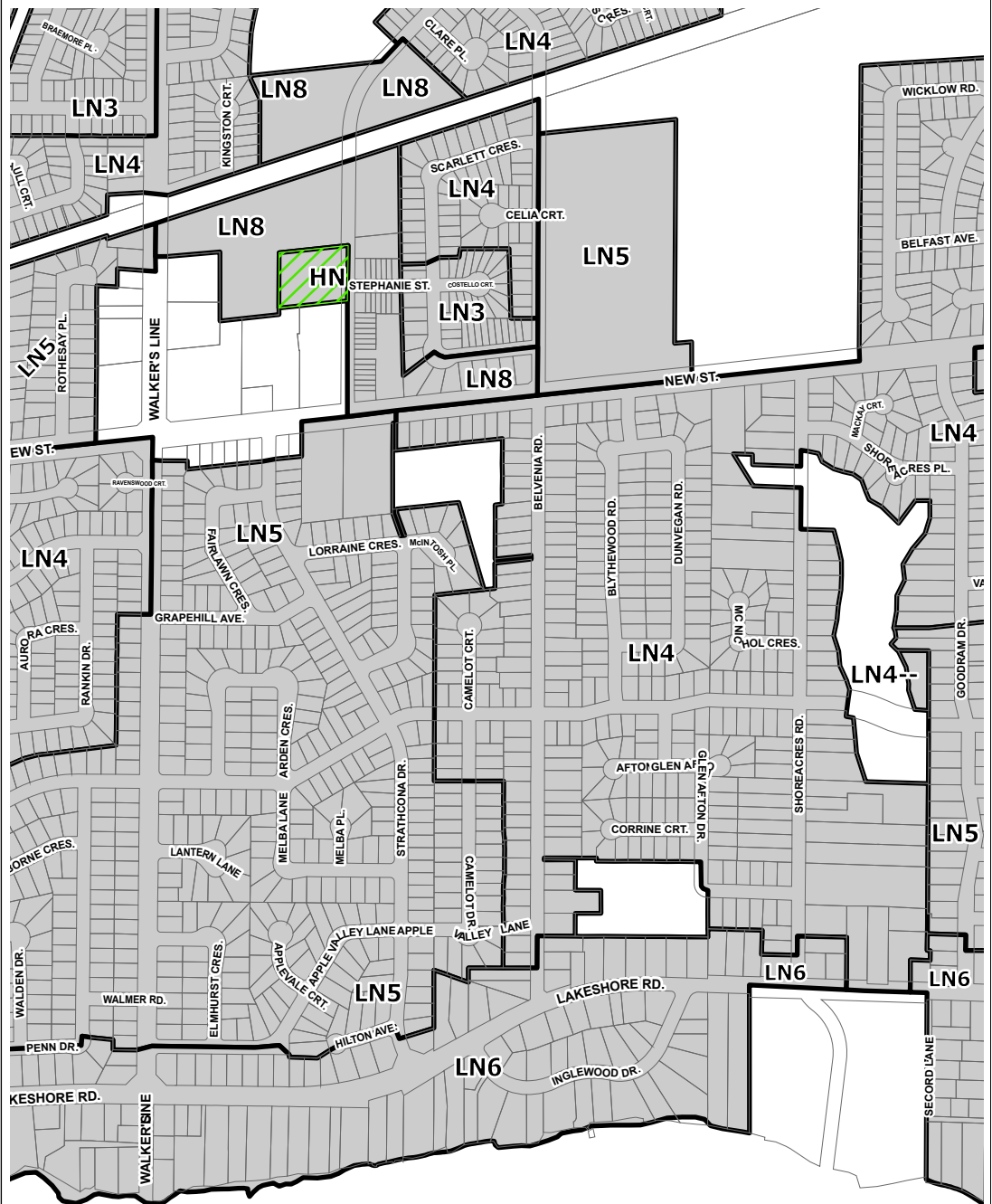
Residential Zones

- LN1 - Low-Rise Neighbourhood 1
- LN2 - Low-Rise Neighbourhood 2
- LN3 - Low-Rise Neighbourhood 3
- LN4 - Low-Rise Neighbourhood 4
- LN5 - Low-Rise Neighbourhood 5
- LN6 - Low-Rise Neighbourhood 6
- LN7 - Low-Rise Neighbourhood 7
- LN8 - Low-Rise Neighbourhood 8
- HN - High-Rise Neighbourhood

Maximum Heights

- 19.5 metres
- 24 metres
- 37.5 metres
- 55.5 metres
- No Maximum

Lands Subject to Zoning By-law 2020



Warning: This zoning map is for general reference only and may not reflect the most current regulations or property boundaries; users must verify information prior to relying thereon.

Scale - 1:10,000

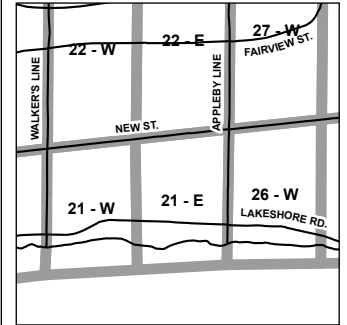
4/29/2026



Burlington Residential Zoning By-law, Schedule A MAP NO.21 - E



Map Index



Zones

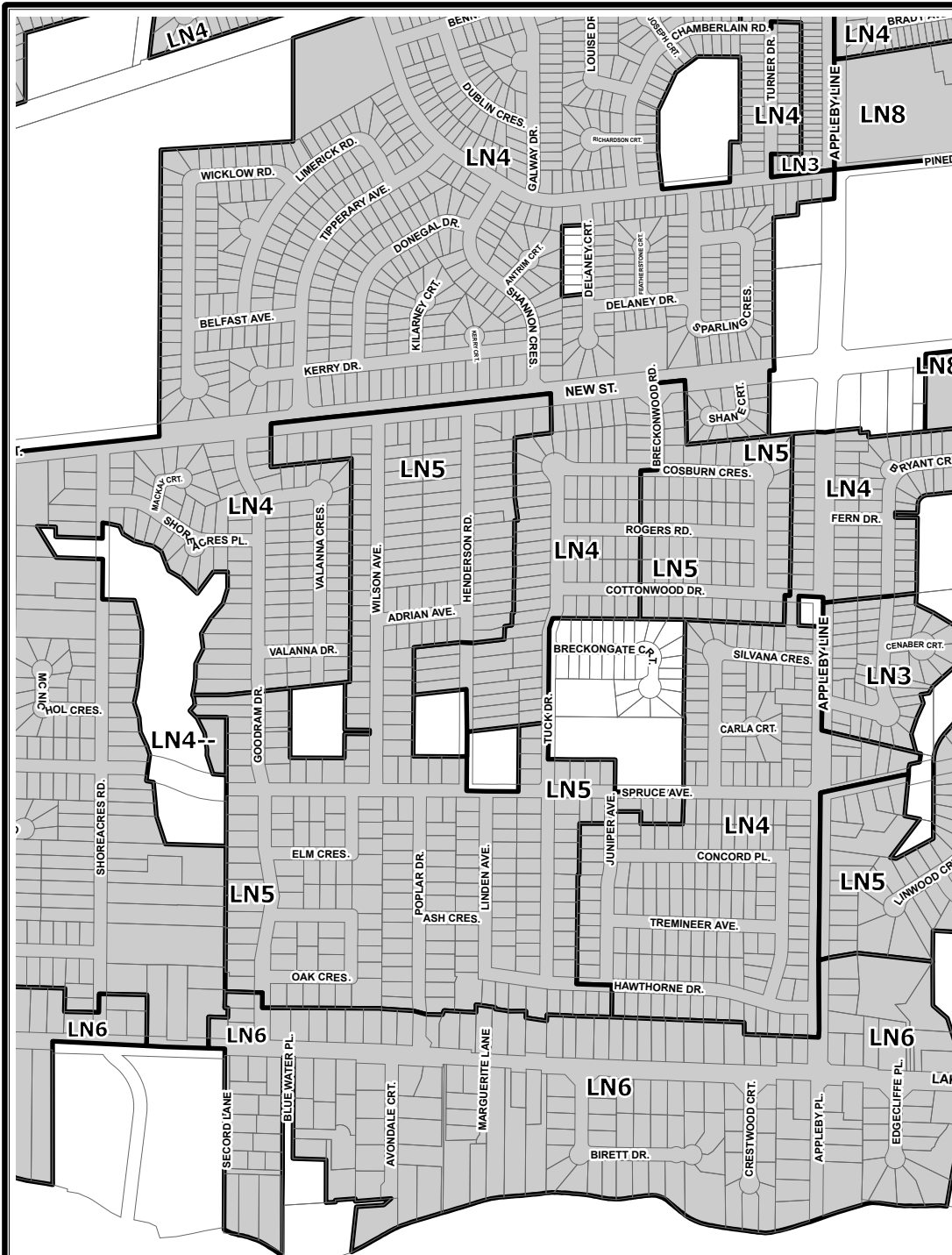
Residential Zones

- LN1 - Low-Rise Neighbourhood 1
- LN2 - Low-Rise Neighbourhood 2
- LN3 - Low-Rise Neighbourhood 3
- LN4 - Low-Rise Neighbourhood 4
- LN5 - Low-Rise Neighbourhood 5
- LN6 - Low-Rise Neighbourhood 6
- LN7 - Low-Rise Neighbourhood 7
- LN8 - Low-Rise Neighbourhood 8
- HN - High-Rise Neighbourhood

Maximum Heights

- 19.5 metres
- 24 metres
- 37.5 metres
- 55.5 metres
- No Maximum

Lands Subject to Zoning By-law 2020



Warning: This zoning map is for general reference only and may not reflect the most current regulations or property boundaries; users must verify information prior to relying thereon.

Scale - 1:10,000

4/29/2026

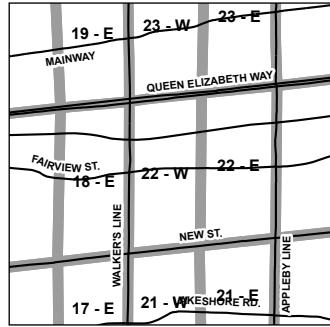
TERANET



**Burlington Residential Zoning By-law, Schedule A
MAP NO.22 - W**



Map Index



Zones

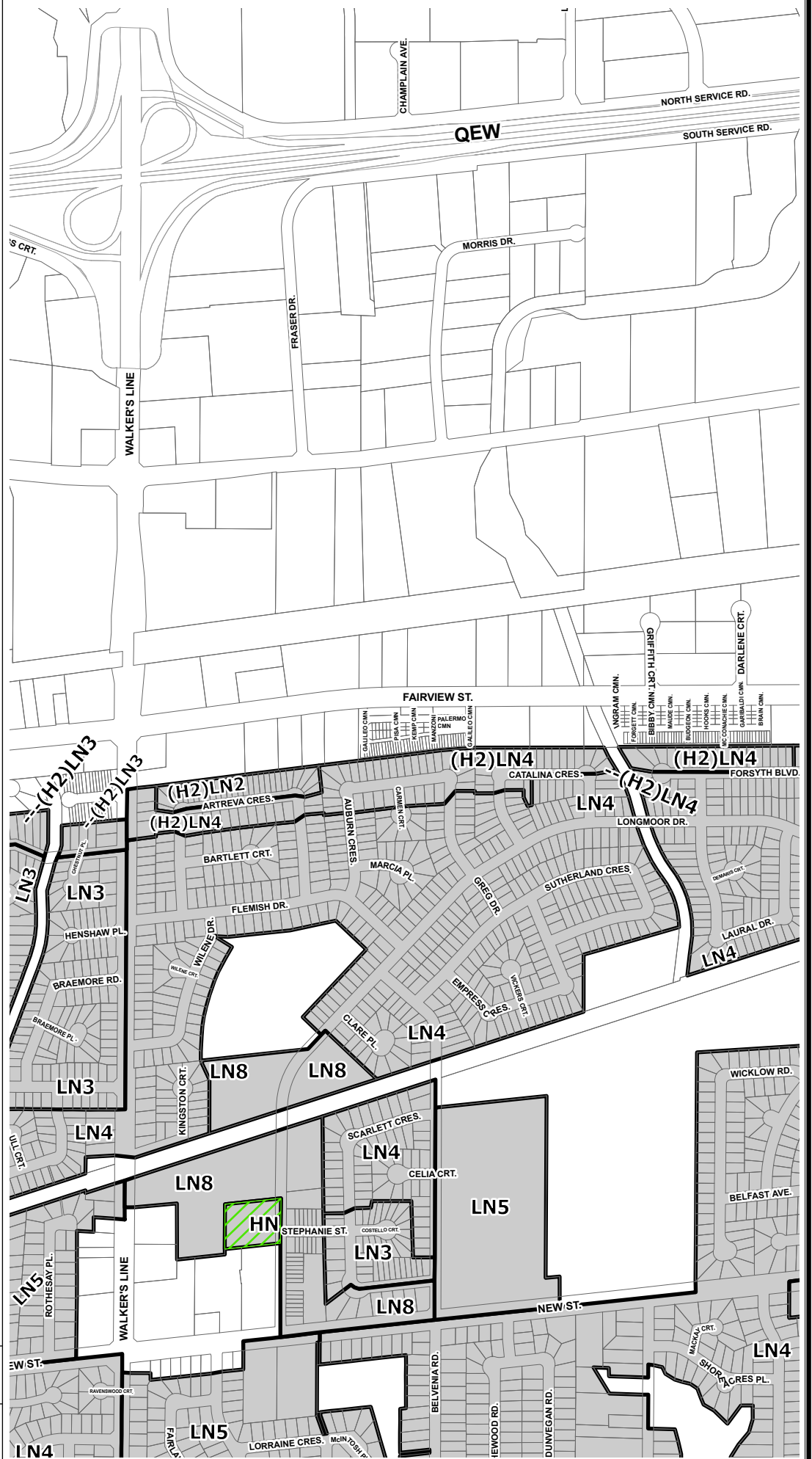
Residential Zones

- LN1 - Low-Rise Neighbourhood 1
- LN2 - Low-Rise Neighbourhood 2
- LN3 - Low-Rise Neighbourhood 3
- LN4 - Low-Rise Neighbourhood 4
- LN5 - Low-Rise Neighbourhood 5
- LN6 - Low-Rise Neighbourhood 6
- LN7 - Low-Rise Neighbourhood 7
- LN8 - Low-Rise Neighbourhood 8
- HN - High-Rise Neighbourhood

Maximum Heights

- 19.5 metres
- 24 metres
- 37.5 metres
- 55.5 metres
- No Maximum

Lands Subject to Zoning By-law 2020



Warning: This zoning map is for general reference only and may not reflect the most current regulations or property boundaries; users must verify information prior to relying thereon.

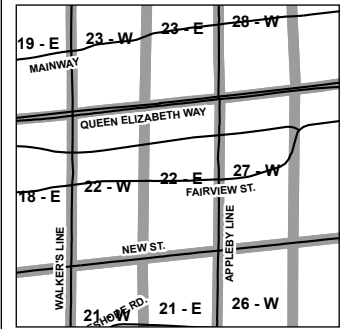
Scale - 1:10,000
2026-05-01



**Burlington Residential Zoning By-law, Schedule A
MAP NO.22 - E**



Map Index



Zones

Residential Zones

- LN1 - Low-Rise Neighbourhood 1
- LN2 - Low-Rise Neighbourhood 2
- LN3 - Low-Rise Neighbourhood 3
- LN4 - Low-Rise Neighbourhood 4
- LN5 - Low-Rise Neighbourhood 5
- LN6 - Low-Rise Neighbourhood 6
- LN7 - Low-Rise Neighbourhood 7
- LN8 - Low-Rise Neighbourhood 8
- HN - High-Rise Neighbourhood

Maximum Heights

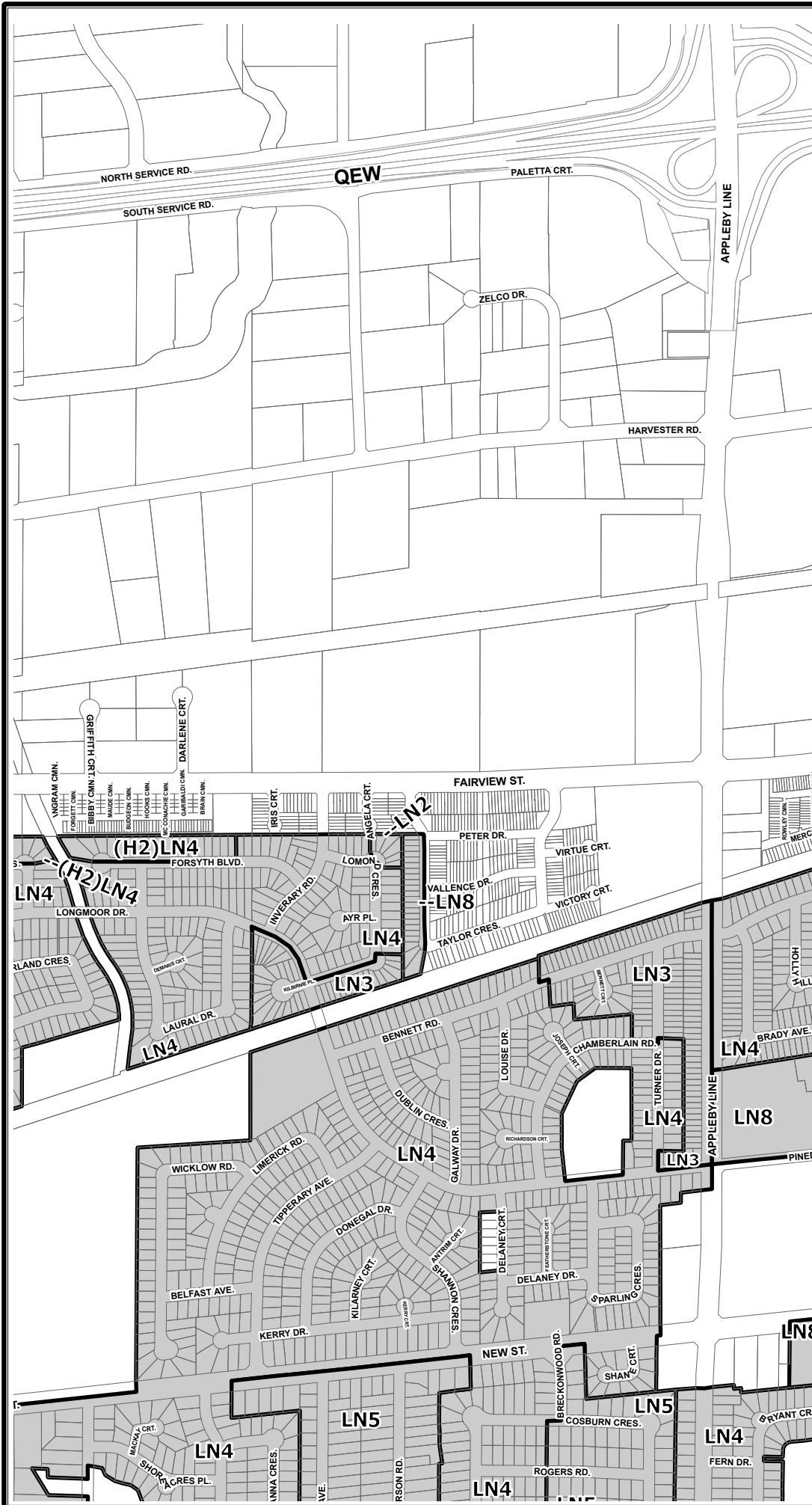
- 19.5 metres
- 24 metres
- 37.5 metres
- 55.5 metres
- No Maximum

Lands Subject to Zoning By-law 2020

Warning: This zoning map is for general reference only and may not reflect the most current regulations or property boundaries; users must verify information prior to relying thereon.

Scale - 1:10,000

2026-05-01



**Burlington Residential
Zoning By-law, Schedule A
MAP NO.23 - E**



Map Index



Zones

Residential Zones

- LN1 - Low-Rise Neighbourhood 1
- LN2 - Low-Rise Neighbourhood 2
- LN3 - Low-Rise Neighbourhood 3
- LN4 - Low-Rise Neighbourhood 4
- LN5 - Low-Rise Neighbourhood 5
- LN6 - Low-Rise Neighbourhood 6
- LN7 - Low-Rise Neighbourhood 7
- LN8 - Low-Rise Neighbourhood 8
- HN - High-Rise Neighbourhood

Maximum Heights

- 19.5 metres
- 24 metres
- 37.5 metres
- 55.5 metres
- No Maximum

Lands Subject to Zoning By-law 2020



Warning: This zoning map is for general reference only and may not reflect the most current regulations or property boundaries; users must verify information prior to relying thereon.

Scale - 1:10,000

2026-05-01

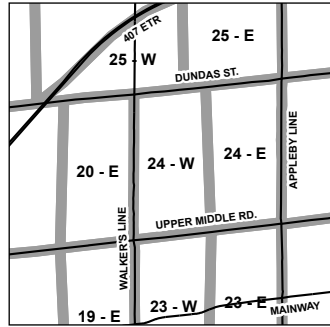
TERANET



Burlington Residential Zoning By-law, Schedule A MAP NO.24 - W



Map Index



Zones

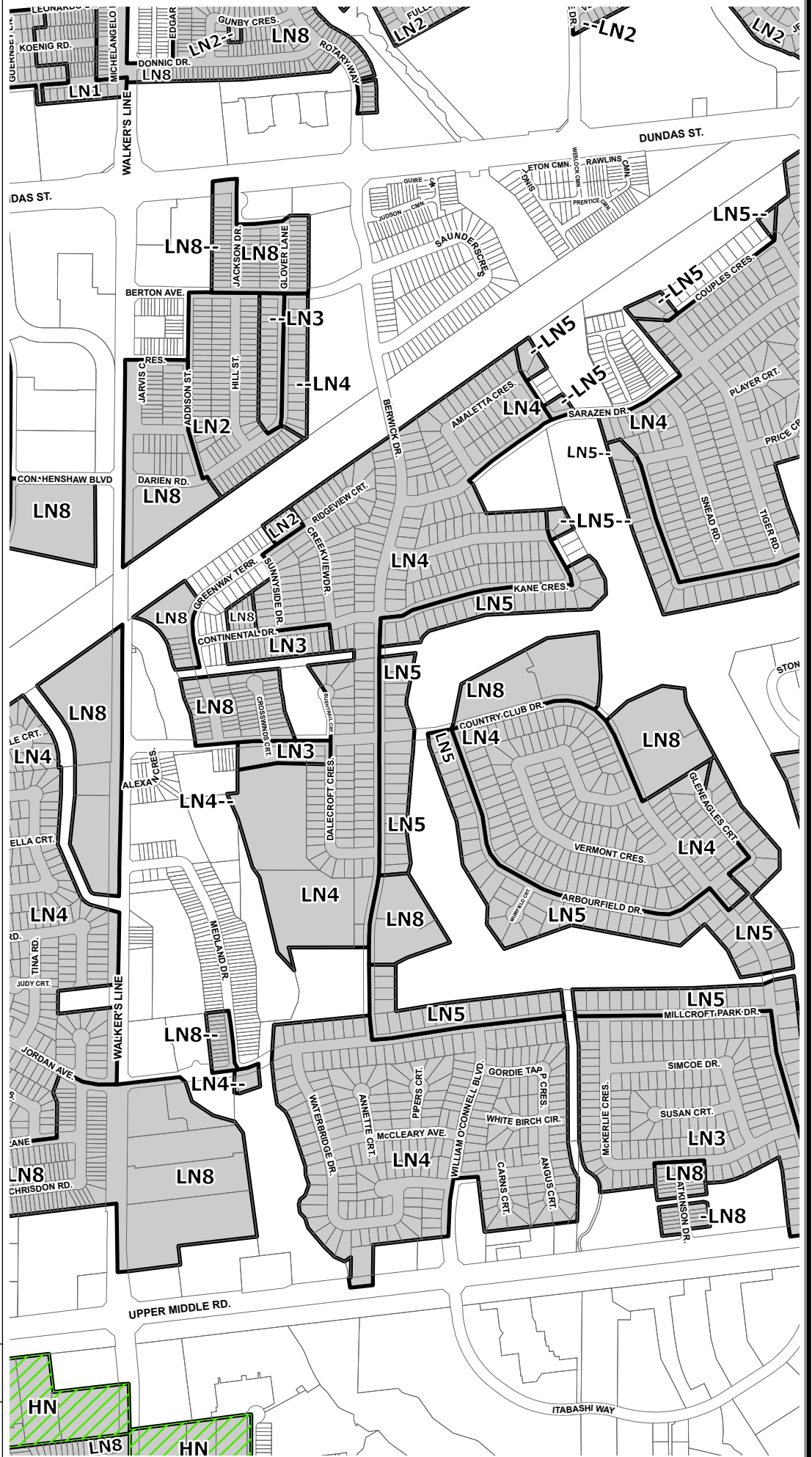
Residential Zones

- LN1 - Low-Rise Neighbourhood 1
- LN2 - Low-Rise Neighbourhood 2
- LN3 - Low-Rise Neighbourhood 3
- LN4 - Low-Rise Neighbourhood 4
- LN5 - Low-Rise Neighbourhood 5
- LN6 - Low-Rise Neighbourhood 6
- LN7 - Low-Rise Neighbourhood 7
- LN8 - Low-Rise Neighbourhood 8
- HN - High-Rise Neighbourhood

Maximum Heights

- 19.5 metres
- 24 metres
- 37.5 metres
- 55.5 metres
- No Maximum

Lands Subject to Zoning By-law 2020

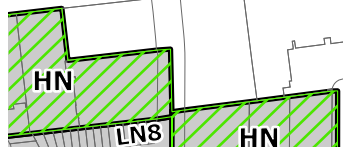


Warning: This zoning map is for general reference only and may not reflect the most current regulations or property boundaries; users must verify information prior to relying thereon.

Scale - 1:10,000



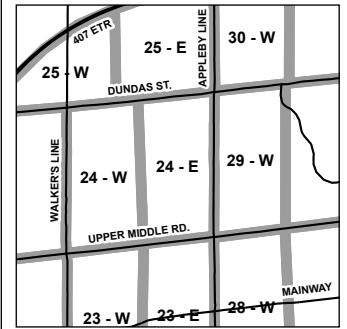
2026-05-01



**Burlington Residential Zoning By-law, Schedule A
MAP NO.24 - E**



Map Index



Zones

Residential Zones

- LN1 - Low-Rise Neighbourhood 1
- LN2 - Low-Rise Neighbourhood 2
- LN3 - Low-Rise Neighbourhood 3
- LN4 - Low-Rise Neighbourhood 4
- LN5 - Low-Rise Neighbourhood 5
- LN6 - Low-Rise Neighbourhood 6
- LN7 - Low-Rise Neighbourhood 7
- LN8 - Low-Rise Neighbourhood 8
- HN - High-Rise Neighbourhood

Maximum Heights

- 19.5 metres
- 24 metres
- 37.5 metres
- 55.5 metres
- No Maximum

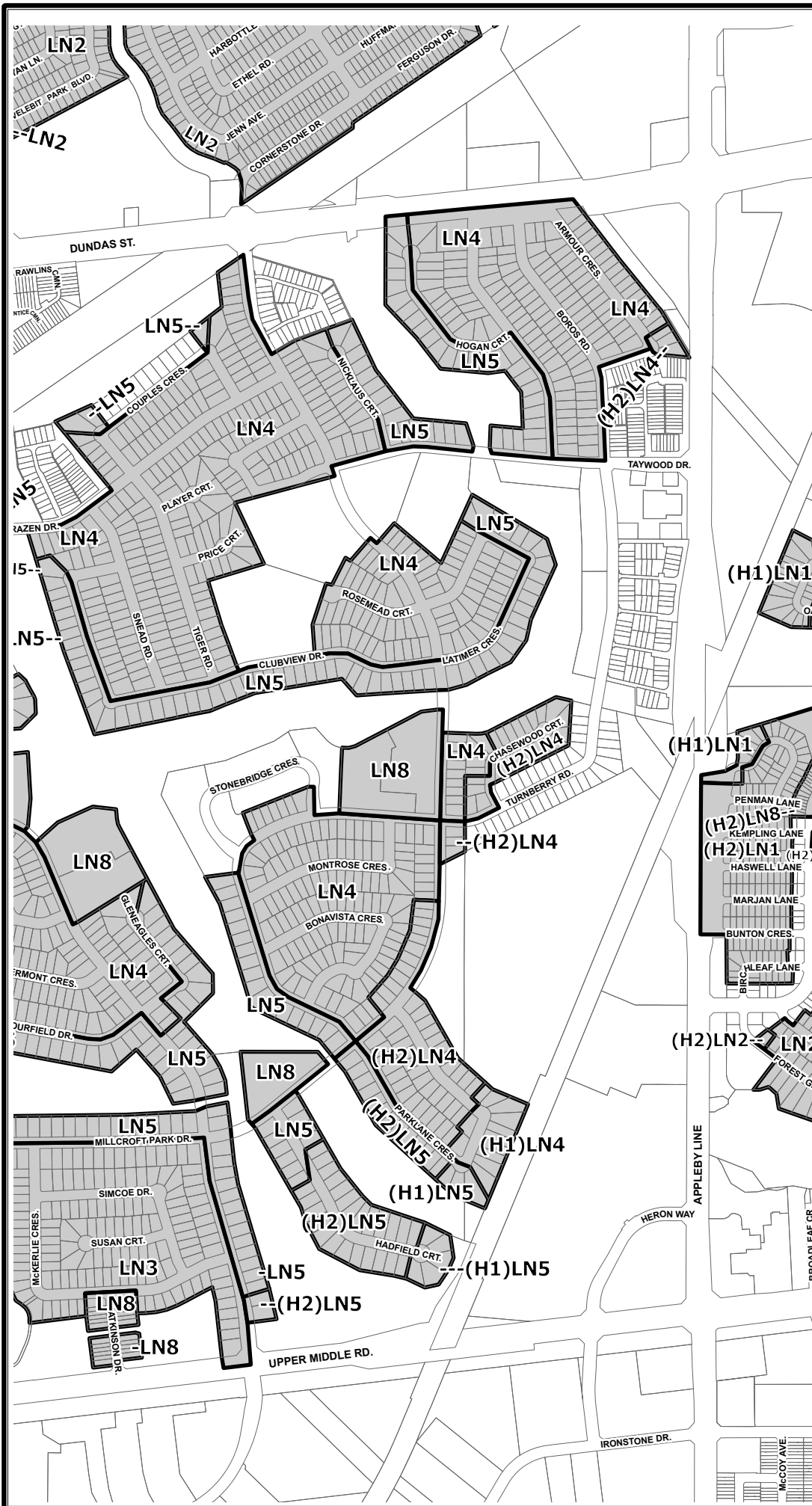
Lands Subject to Zoning By-law 2020

Warning: This zoning map is for general reference only and may not reflect the most current regulations or property boundaries; users must verify information prior to relying thereon.

Scale - 1:10,000

TERANET

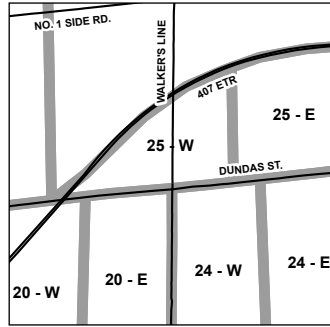
2026-05-01



**Burlington Residential Zoning By-law, Schedule A
MAP NO.25 - W**



Map Index



Zones

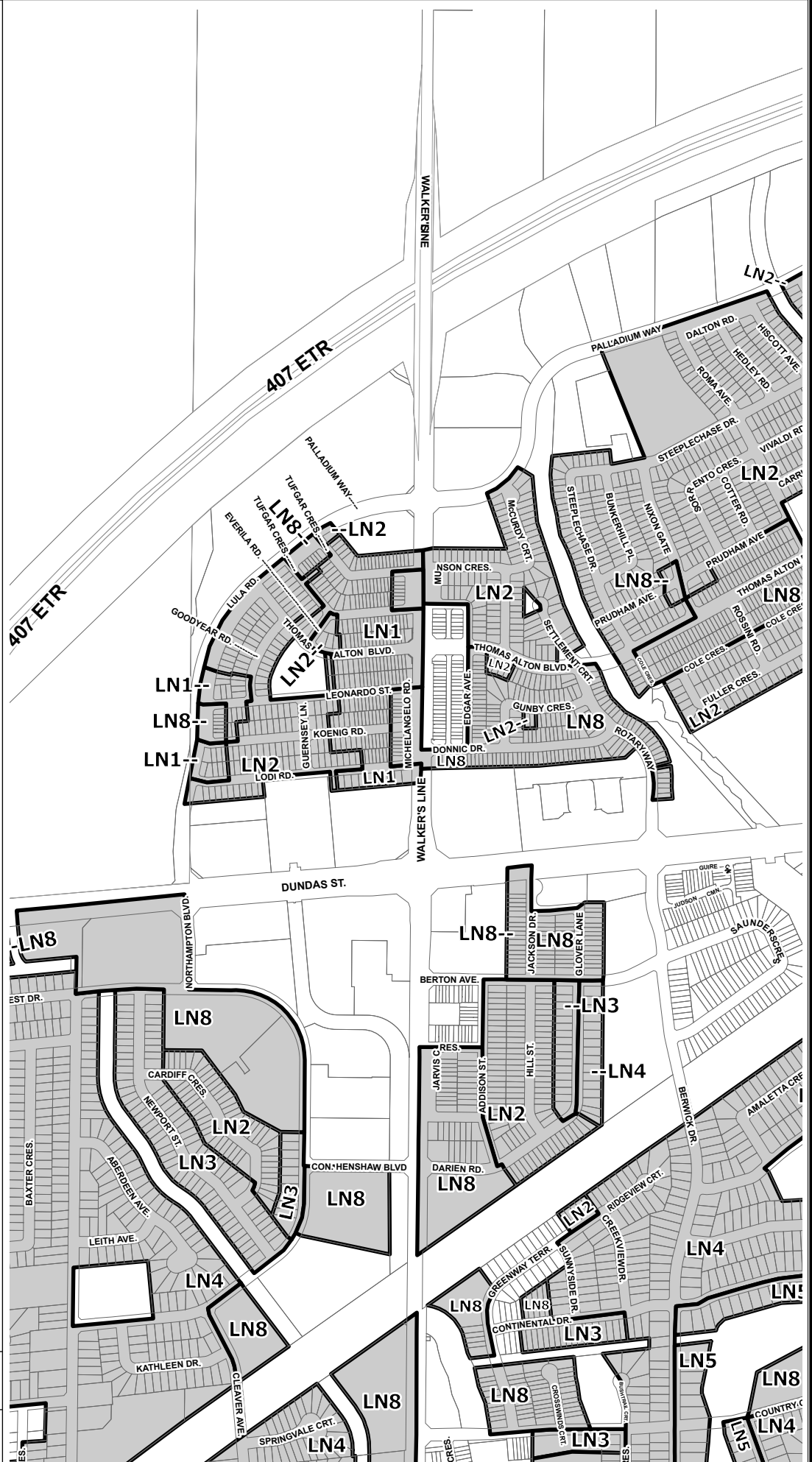
Residential Zones

- LN1 - Low-Rise Neighbourhood 1
- LN2 - Low-Rise Neighbourhood 2
- LN3 - Low-Rise Neighbourhood 3
- LN4 - Low-Rise Neighbourhood 4
- LN5 - Low-Rise Neighbourhood 5
- LN6 - Low-Rise Neighbourhood 6
- LN7 - Low-Rise Neighbourhood 7
- LN8 - Low-Rise Neighbourhood 8
- HN - High-Rise Neighbourhood

Maximum Heights

- 19.5 metres
- 24 metres
- 37.5 metres
- 55.5 metres
- No Maximum

Lands Subject to Zoning By-law 2020



Warning: This zoning map is for general reference only and may not reflect the most current regulations or property boundaries; users must verify information prior to relying thereon.

Scale - 1:10,000

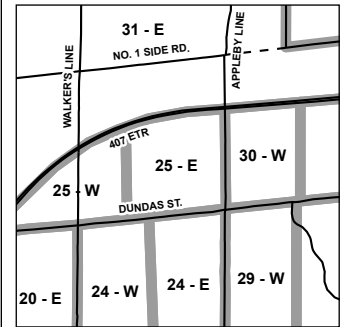


2026-05-01

**Burlington Residential
Zoning By-law, Schedule A
MAP NO.25 - E**



Map Index



Zones

Residential Zones

- LN1 - Low-Rise Neighbourhood 1
- LN2 - Low-Rise Neighbourhood 2
- LN3 - Low-Rise Neighbourhood 3
- LN4 - Low-Rise Neighbourhood 4
- LN5 - Low-Rise Neighbourhood 5
- LN6 - Low-Rise Neighbourhood 6
- LN7 - Low-Rise Neighbourhood 7
- LN8 - Low-Rise Neighbourhood 8
- HN - High-Rise Neighbourhood

Maximum Heights

- 19.5 metres
- 24 metres
- 37.5 metres
- 55.5 metres
- No Maximum

**Lands Subject to Zoning By-law
2020**



APPLEY LINE

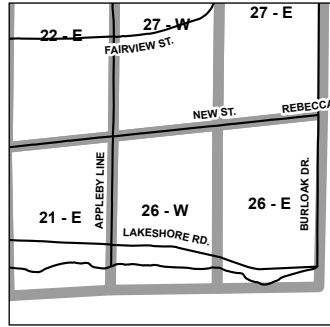
Warning: This zoning map is for general reference only and may not reflect the most current regulations or property boundaries; users must verify information prior to relying thereon.

Scale - 1:10,000
2026-05-01



Burlington Residential Zoning By-law, Schedule A MAP NO.26 - W

Map Index



Zones

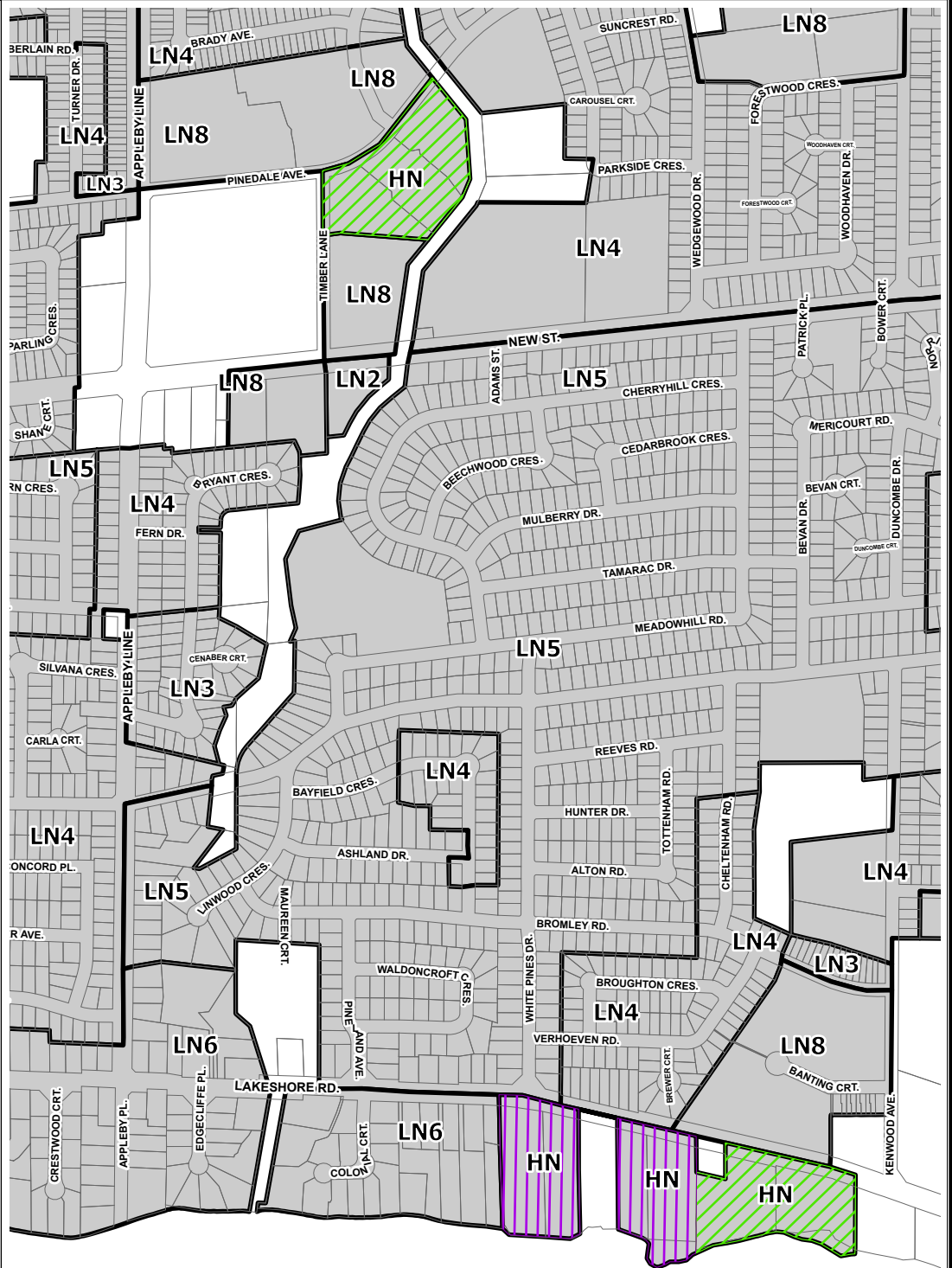
Residential Zones

- LN1 - Low-Rise Neighbourhood 1
- LN2 - Low-Rise Neighbourhood 2
- LN3 - Low-Rise Neighbourhood 3
- LN4 - Low-Rise Neighbourhood 4
- LN5 - Low-Rise Neighbourhood 5
- LN6 - Low-Rise Neighbourhood 6
- LN7 - Low-Rise Neighbourhood 7
- LN8 - Low-Rise Neighbourhood 8
- HN - High-Rise Neighbourhood

Maximum Heights

- 19.5 metres
- 24 metres
- 37.5 metres
- 55.5 metres
- No Maximum

Lands Subject to Zoning By-law 2020



Warning: This zoning map is for general reference only and may not reflect the most current regulations or property boundaries; users must verify information prior to relying thereon.

Scale - 1:10,000

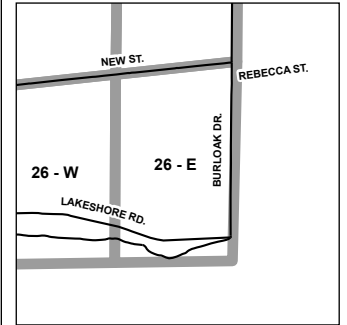


2026-05-01

**Burlington Residential Zoning By-law, Schedule A
MAP NO.26 - E**



Map Index



Zones

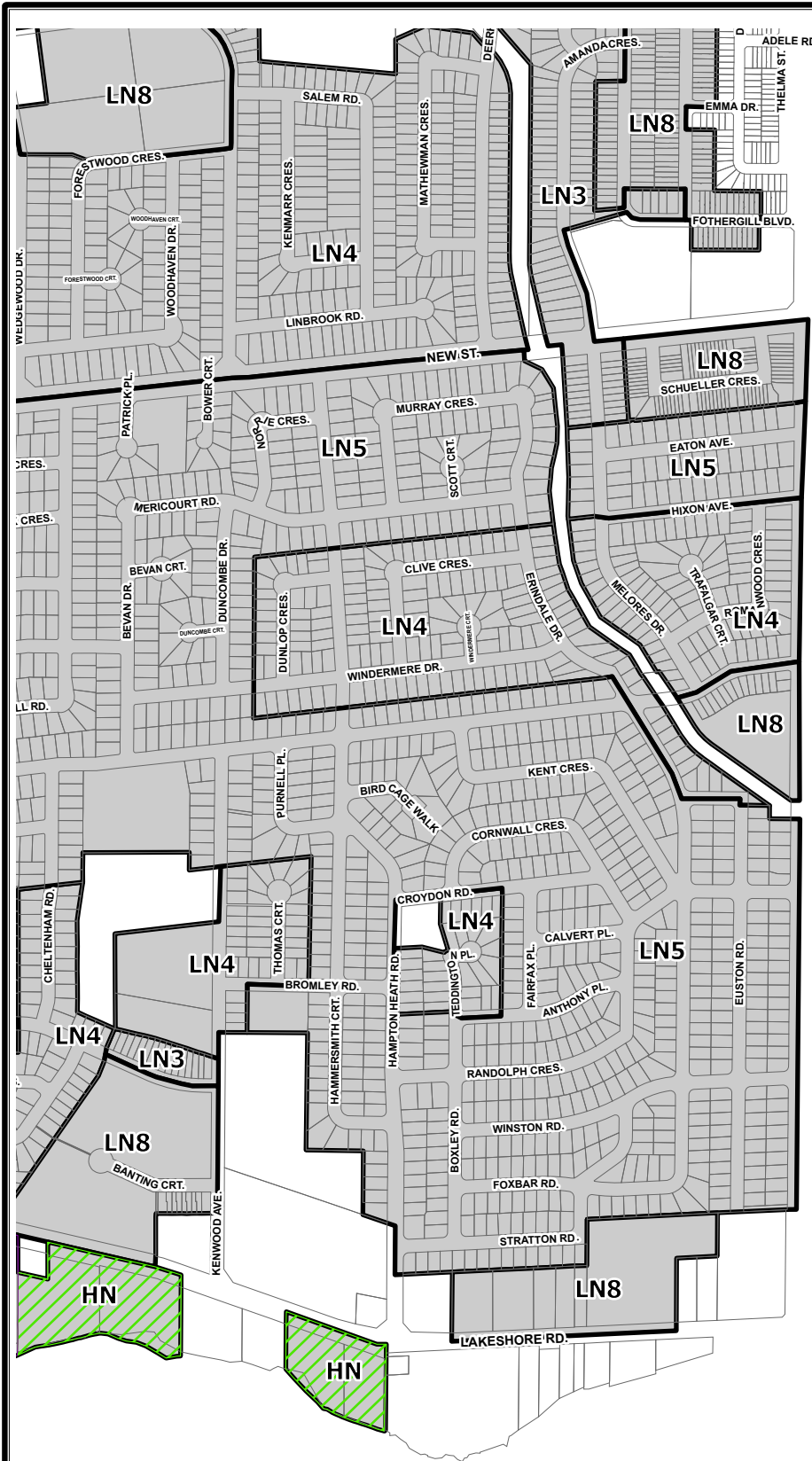
Residential Zones

- LN1 - Low-Rise Neighbourhood 1
- LN2 - Low-Rise Neighbourhood 2
- LN3 - Low-Rise Neighbourhood 3
- LN4 - Low-Rise Neighbourhood 4
- LN5 - Low-Rise Neighbourhood 5
- LN6 - Low-Rise Neighbourhood 6
- LN7 - Low-Rise Neighbourhood 7
- LN8 - Low-Rise Neighbourhood 8
- HN - High-Rise Neighbourhood

Maximum Heights

- 19.5 metres
- 24 metres
- 37.5 metres
- 55.5 metres
- No Maximum

Lands Subject to Zoning By-law 2020

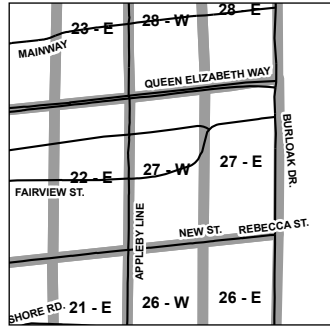


Warning: This zoning map is for general reference only and may not reflect the most current regulations or property boundaries; users must verify information prior to relying thereon.

**Burlington Residential Zoning By-law, Schedule A
MAP NO.27 - W**



Map Index



Zones

Residential Zones

- LN1 - Low-Rise Neighbourhood 1
- LN2 - Low-Rise Neighbourhood 2
- LN3 - Low-Rise Neighbourhood 3
- LN4 - Low-Rise Neighbourhood 4
- LN5 - Low-Rise Neighbourhood 5
- LN6 - Low-Rise Neighbourhood 6
- LN7 - Low-Rise Neighbourhood 7
- LN8 - Low-Rise Neighbourhood 8
- HN - High-Rise Neighbourhood

Maximum Heights

- 19.5 metres
- 24 metres
- 37.5 metres
- 55.5 metres
- No Maximum

Lands Subject to Zoning By-law 2020



Warning: This zoning map is for general reference only and may not reflect the most current regulations or property boundaries; users must verify information prior to relying thereon.

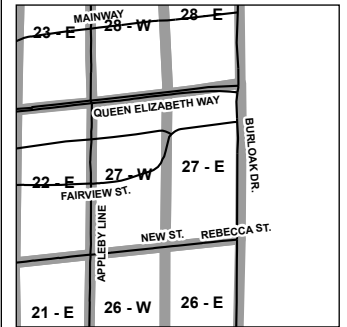
Scale - 1:10,000
2026-05-01



Burlington Residential Zoning By-law, Schedule A MAP NO.27 - E



Map Index



Zones

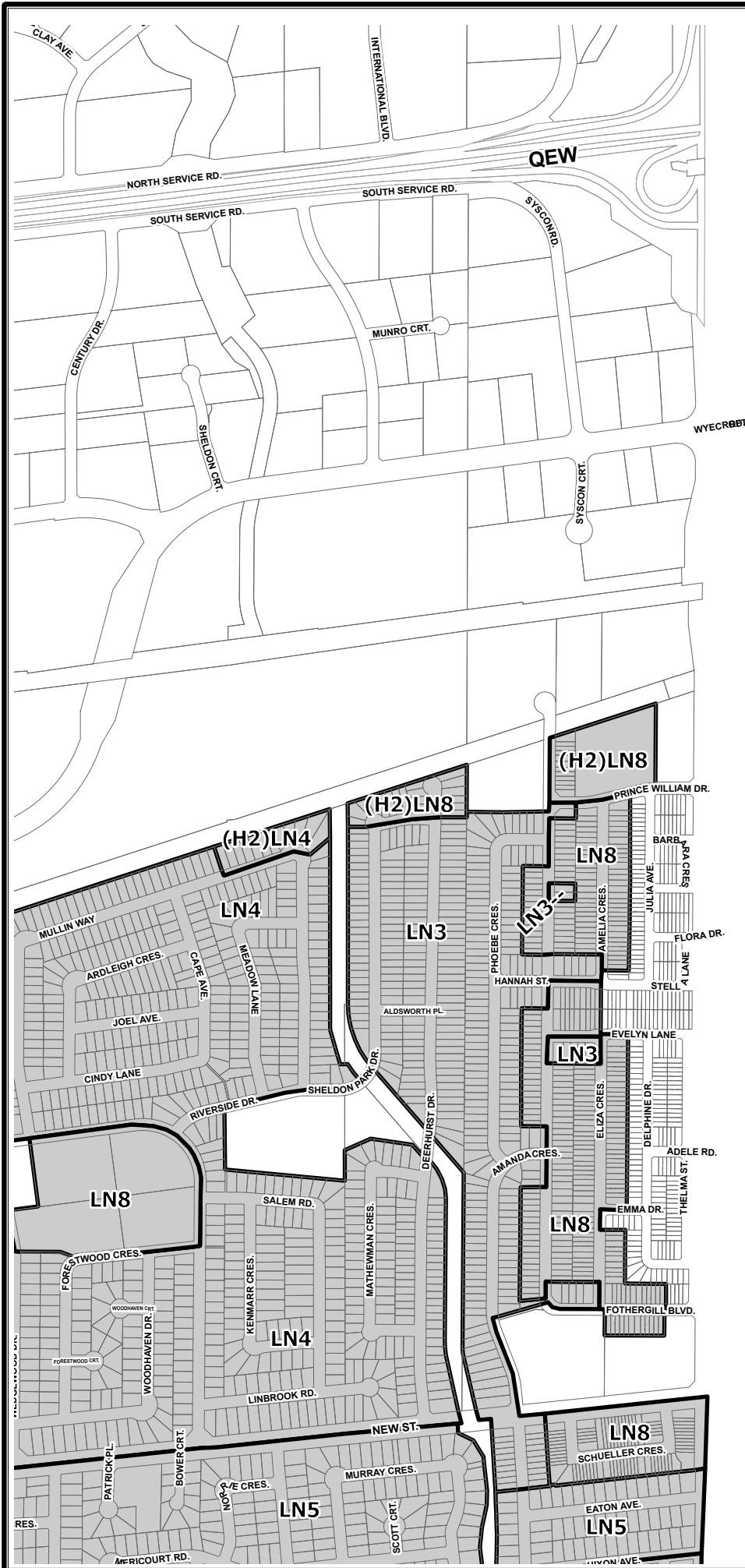
Residential Zones

- LN1 - Low-Rise Neighbourhood 1
- LN2 - Low-Rise Neighbourhood 2
- LN3 - Low-Rise Neighbourhood 3
- LN4 - Low-Rise Neighbourhood 4
- LN5 - Low-Rise Neighbourhood 5
- LN6 - Low-Rise Neighbourhood 6
- LN7 - Low-Rise Neighbourhood 7
- LN8 - Low-Rise Neighbourhood 8
- HN - High-Rise Neighbourhood

Maximum Heights

- 19.5 metres
- 24 metres
- 37.5 metres
- 55.5 metres
- No Maximum

Lands Subject to Zoning By-law 2020



Warning: This zoning map is for general reference only and may not reflect the most current regulations or property boundaries; users must verify information prior to relying thereon.

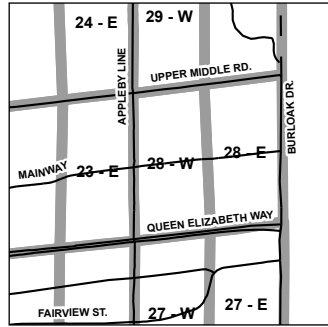
Scale - 1:10,000
2026-05-01



Burlington Residential Zoning By-law, Schedule A MAP NO.28 - W



Map Index



Zones

Residential Zones

- LN1 - Low-Rise Neighbourhood 1
- LN2 - Low-Rise Neighbourhood 2
- LN3 - Low-Rise Neighbourhood 3
- LN4 - Low-Rise Neighbourhood 4
- LN5 - Low-Rise Neighbourhood 5
- LN6 - Low-Rise Neighbourhood 6
- LN7 - Low-Rise Neighbourhood 7
- LN8 - Low-Rise Neighbourhood 8
- HN - High-Rise Neighbourhood

Maximum Heights

- 19.5 metres
- 24 metres
- 37.5 metres
- 55.5 metres
- No Maximum

Lands Subject to Zoning By-law 2020



Warning: This zoning map is for general reference only and may not reflect the most current regulations or property boundaries; users must verify information prior to relying thereon.

Scale - 1:10,000

2026-05-01



**Burlington Residential
Zoning By-law, Schedule A
MAP NO.28 - E**



Map Index



Zones

Residential Zones

- LN1 - Low-Rise Neighbourhood 1
- LN2 - Low-Rise Neighbourhood 2
- LN3 - Low-Rise Neighbourhood 3
- LN4 - Low-Rise Neighbourhood 4
- LN5 - Low-Rise Neighbourhood 5
- LN6 - Low-Rise Neighbourhood 6
- LN7 - Low-Rise Neighbourhood 7
- LN8 - Low-Rise Neighbourhood 8
- HN - High-Rise Neighbourhood

Maximum Heights

- 19.5 metres
- 24 metres
- 37.5 metres
- 55.5 metres
- No Maximum

**Lands Subject to Zoning By-law
2020**



Warning: This zoning map is for general reference only and may not reflect the most current regulations or property boundaries; users must verify information prior to relying thereon.

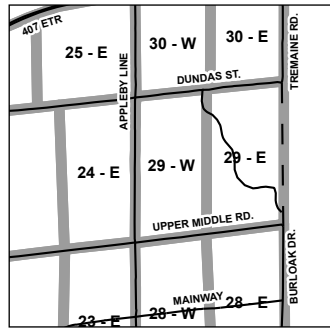
Scale - 1:10,000
2026-05-01



Burlington Residential Zoning By-law, Schedule A
MAP NO.29 - W



Map Index



Zones

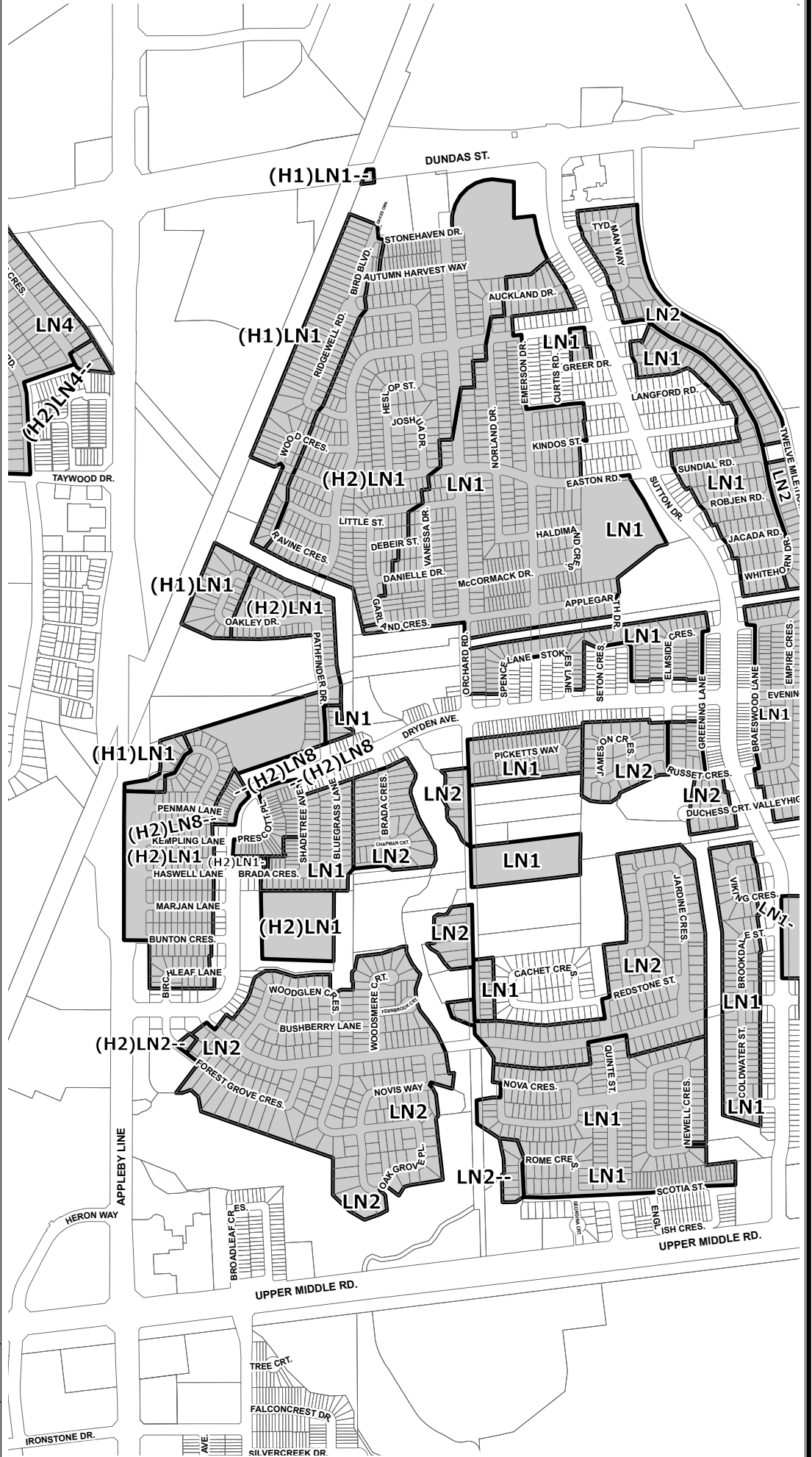
Residential Zones

- LN1 - Low-Rise Neighbourhood 1
- LN2 - Low-Rise Neighbourhood 2
- LN3 - Low-Rise Neighbourhood 3
- LN4 - Low-Rise Neighbourhood 4
- LN5 - Low-Rise Neighbourhood 5
- LN6 - Low-Rise Neighbourhood 6
- LN7 - Low-Rise Neighbourhood 7
- LN8 - Low-Rise Neighbourhood 8
- HN - High-Rise Neighbourhood

Maximum Heights

- 19.5 metres
- 24 metres
- 37.5 metres
- 55.5 metres
- No Maximum

Lands Subject to Zoning By-law 2020



Warning: This zoning map is for general reference only and may not reflect the most current regulations or property boundaries; users must verify information prior to relying thereon.

Scale - 1:10,000

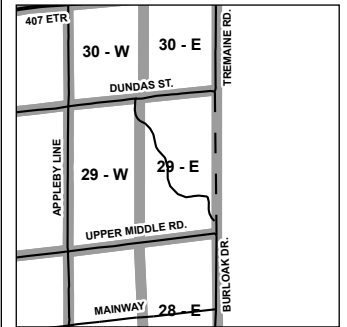


2026-05-01

**Burlington Residential
Zoning By-law, Schedule A
MAP NO.29 - E**



Map Index



Zones

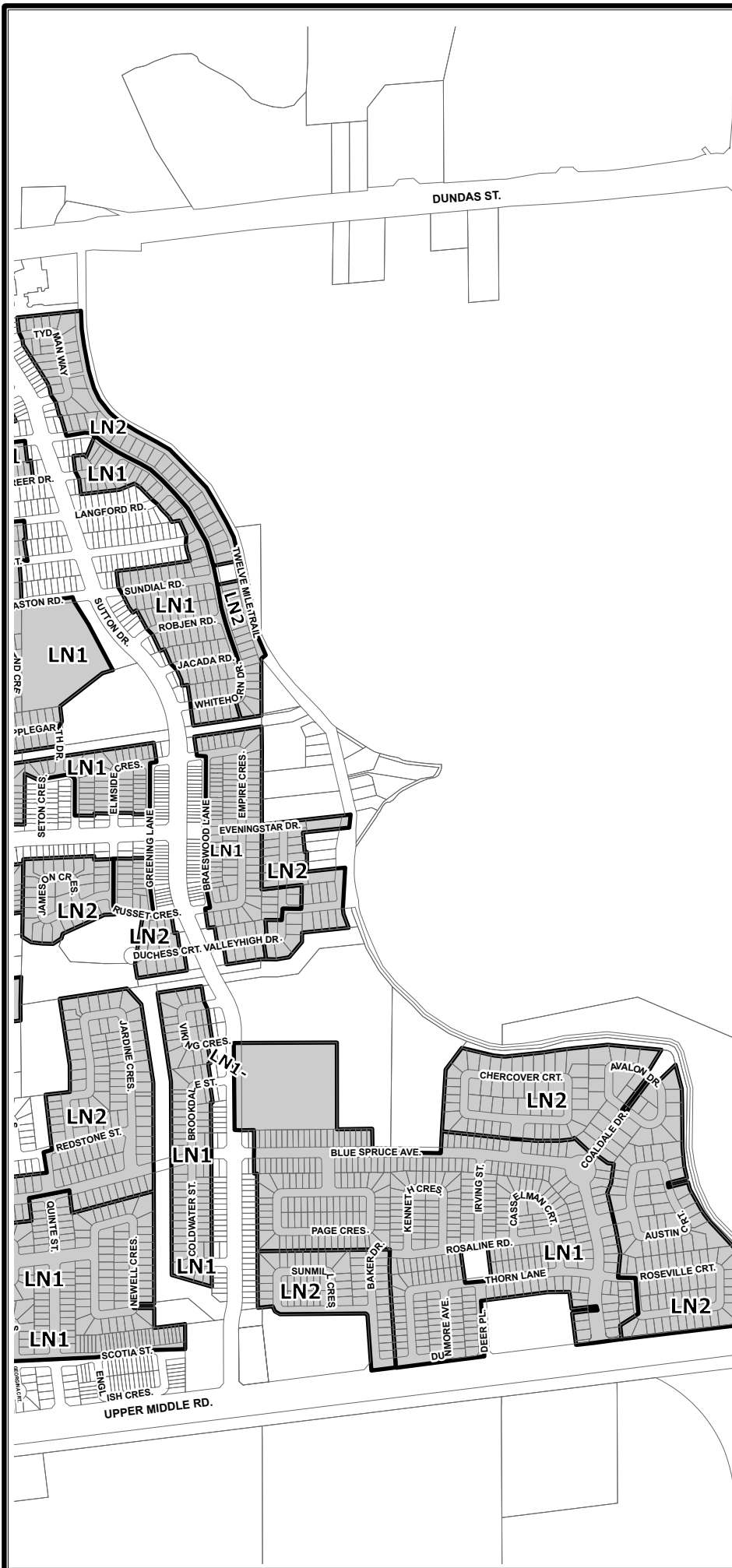
Residential Zones

- LN1 - Low-Rise Neighbourhood 1
- LN2 - Low-Rise Neighbourhood 2
- LN3 - Low-Rise Neighbourhood 3
- LN4 - Low-Rise Neighbourhood 4
- LN5 - Low-Rise Neighbourhood 5
- LN6 - Low-Rise Neighbourhood 6
- LN7 - Low-Rise Neighbourhood 7
- LN8 - Low-Rise Neighbourhood 8
- HN - High-Rise Neighbourhood

Maximum Heights

- 19.5 metres
- 24 metres
- 37.5 metres
- 55.5 metres
- No Maximum

**Lands Subject to Zoning By-law
2020**



Warning: This zoning map is for general reference only and may not reflect the most current regulations or property boundaries; users must verify information prior to relying thereon.

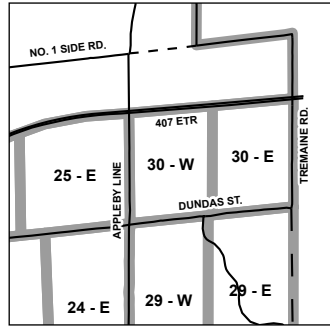
Scale - 1:10,000
2026-05-01



**Burlington Residential
Zoning By-law, Schedule A
MAP NO.30 - W**



Map Index



Zones

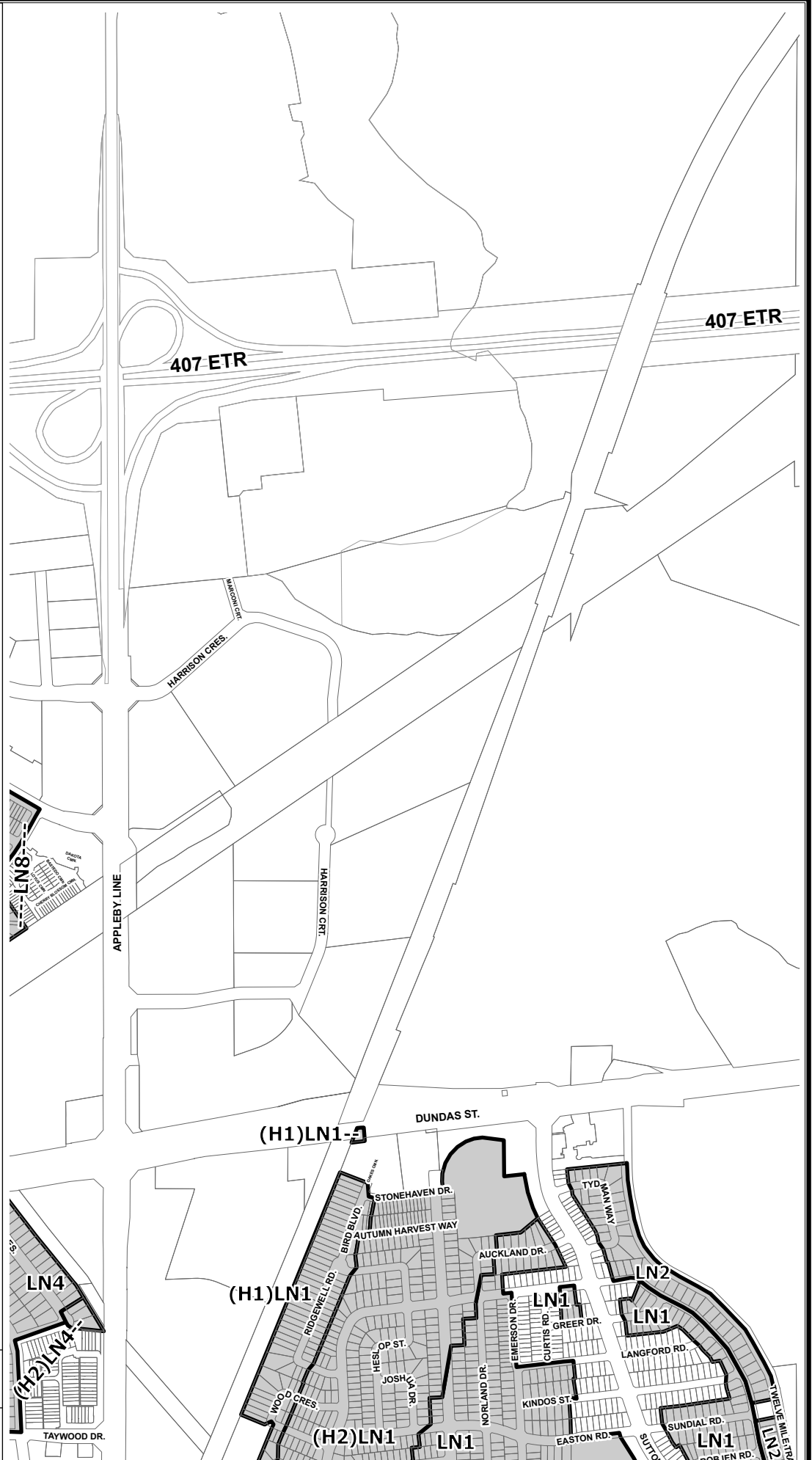
Residential Zones

- LN1 - Low-Rise Neighbourhood 1
- LN2 - Low-Rise Neighbourhood 2
- LN3 - Low-Rise Neighbourhood 3
- LN4 - Low-Rise Neighbourhood 4
- LN5 - Low-Rise Neighbourhood 5
- LN6 - Low-Rise Neighbourhood 6
- LN7 - Low-Rise Neighbourhood 7
- LN8 - Low-Rise Neighbourhood 8
- HN - High-Rise Neighbourhood

Maximum Heights

- 19.5 metres
- 24 metres
- 37.5 metres
- 55.5 metres
- No Maximum

**Lands Subject to Zoning By-law
2020**



Warning: This zoning map is for general reference only and may not reflect the most current regulations or property boundaries; users must verify information prior to relying thereon.

Scale - 1:10,000

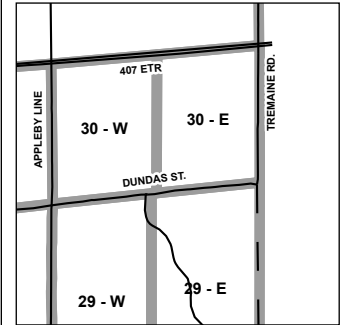


2026-05-01

**Burlington Residential
Zoning By-law, Schedule A
MAP NO.30 - E**



Map Index



Zones

Residential Zones

- LN1 - Low-Rise Neighbourhood 1
- LN2 - Low-Rise Neighbourhood 2
- LN3 - Low-Rise Neighbourhood 3
- LN4 - Low-Rise Neighbourhood 4
- LN5 - Low-Rise Neighbourhood 5
- LN6 - Low-Rise Neighbourhood 6
- LN7 - Low-Rise Neighbourhood 7
- LN8 - Low-Rise Neighbourhood 8
- HN - High-Rise Neighbourhood

Maximum Heights

- 19.5 metres
- 24 metres
- 37.5 metres
- 55.5 metres
- No Maximum

**Lands Subject to Zoning By-law
2020**



Warning: This zoning map is for general reference only and may not reflect the most current regulations or property boundaries; users must verify information prior to relying thereon.

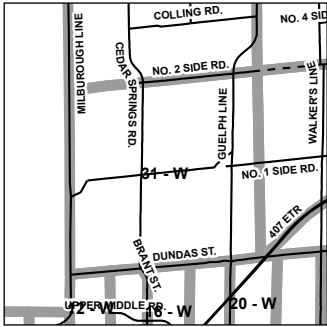
Scale - 10,000
2026-05-01



**Burlington Residential
Zoning By-law, Schedule A
MAP NO.31 - W**



Map Index



Zones

Residential Zones

- LN1 - Low-Rise Neighbourhood 1
- LN2 - Low-Rise Neighbourhood 2
- LN3 - Low-Rise Neighbourhood 3
- LN4 - Low-Rise Neighbourhood 4
- LN5 - Low-Rise Neighbourhood 5
- LN6 - Low-Rise Neighbourhood 6
- LN7 - Low-Rise Neighbourhood 7
- LN8 - Low-Rise Neighbourhood 8
- HN - High-Rise Neighbourhood

Maximum Heights

- 19.5 metres
- 24 metres
- 37.5 metres
- 55.5 metres
- No Maximum

**Lands Subject to Zoning By-law
2020**



Warning: This zoning map is for general reference only and may not reflect the most current regulations or property boundaries; users must verify information prior to relying thereon.

Scale - 1:32,000

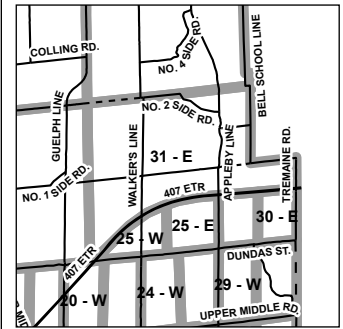


2026-05-06

**Burlington Residential
Zoning By-law, Schedule A
MAP NO.31 - E**



Map Index



Zones

Residential Zones

- LN1 - Low-Rise Neighbourhood 1
- LN2 - Low-Rise Neighbourhood 2
- LN3 - Low-Rise Neighbourhood 3
- LN4 - Low-Rise Neighbourhood 4
- LN5 - Low-Rise Neighbourhood 5
- LN6 - Low-Rise Neighbourhood 6
- LN7 - Low-Rise Neighbourhood 7
- LN8 - Low-Rise Neighbourhood 8
- HN - High-Rise Neighbourhood

Maximum Heights

- 19.5 metres
- 24 metres
- 37.5 metres
- 55.5 metres
- No Maximum

**Lands Subject to Zoning By-law
2020**



Warning: This zoning map is for general reference only and may not reflect the most current regulations or property boundaries; users must verify information prior to relying thereon.

Scale - 40,000

2026-05-01

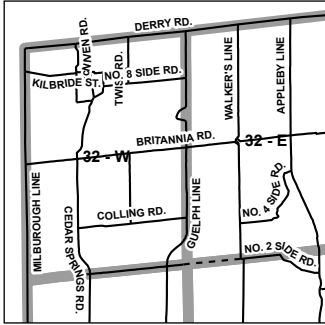
TERANET



**Burlington Residential
Zoning By-law, Schedule A
MAP NO.32 - W**



Map Index



Zones

Residential Zones

- LN1 - Low-Rise Neighbourhood 1
- LN2 - Low-Rise Neighbourhood 2
- LN3 - Low-Rise Neighbourhood 3
- LN4 - Low-Rise Neighbourhood 4
- LN5 - Low-Rise Neighbourhood 5
- LN6 - Low-Rise Neighbourhood 6
- LN7 - Low-Rise Neighbourhood 7
- LN8 - Low-Rise Neighbourhood 8
- HN - High-Rise Neighbourhood

Maximum Heights

- 19.5 metres
- 24 metres
- 37.5 metres
- 55.5 metres
- No Maximum

**Lands Subject to Zoning By-law
2020**



Warning: This zoning map is for general reference only and may not reflect the most current regulations or property boundaries; users must verify information prior to relying thereon.

Scale - 1:32,000

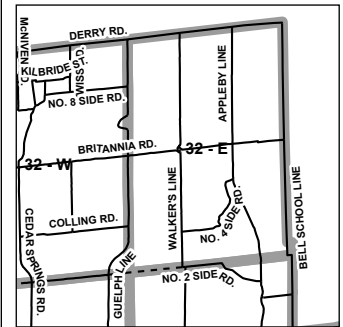


2026-05-01


**Burlington Residential
Zoning By-law, Schedule A
MAP NO.32 - E**



Map Index



Zones

 Residential Zones

- LN1 - Low-Rise Neighbourhood 1
- LN2 - Low-Rise Neighbourhood 2
- LN3 - Low-Rise Neighbourhood 3
- LN4 - Low-Rise Neighbourhood 4
- LN5 - Low-Rise Neighbourhood 5
- LN6 - Low-Rise Neighbourhood 6
- LN7 - Low-Rise Neighbourhood 7
- LN8 - Low-Rise Neighbourhood 8
- HN - High-Rise Neighbourhood

Maximum Heights

-  19.5 metres
-  24 metres
-  37.5 metres
-  55.5 metres
-  No Maximum

**Lands Subject to Zoning By-law
2020**



Warning: This zoning map is for general reference only and may not reflect the most current regulations or property boundaries; users must verify information prior to relying thereon.

Burlington Residential Zoning By-law, Schedule B, Road Classifications

City of Burlington

Legend

- Major Arterial
- Multi Purpose Arterial
- Urban Avenue
- Main Street
- Industrial Connector
- Neighbourhood Connector

CONTEXTUAL REFERENCES

- Municipal Boundary
- Other Streets

