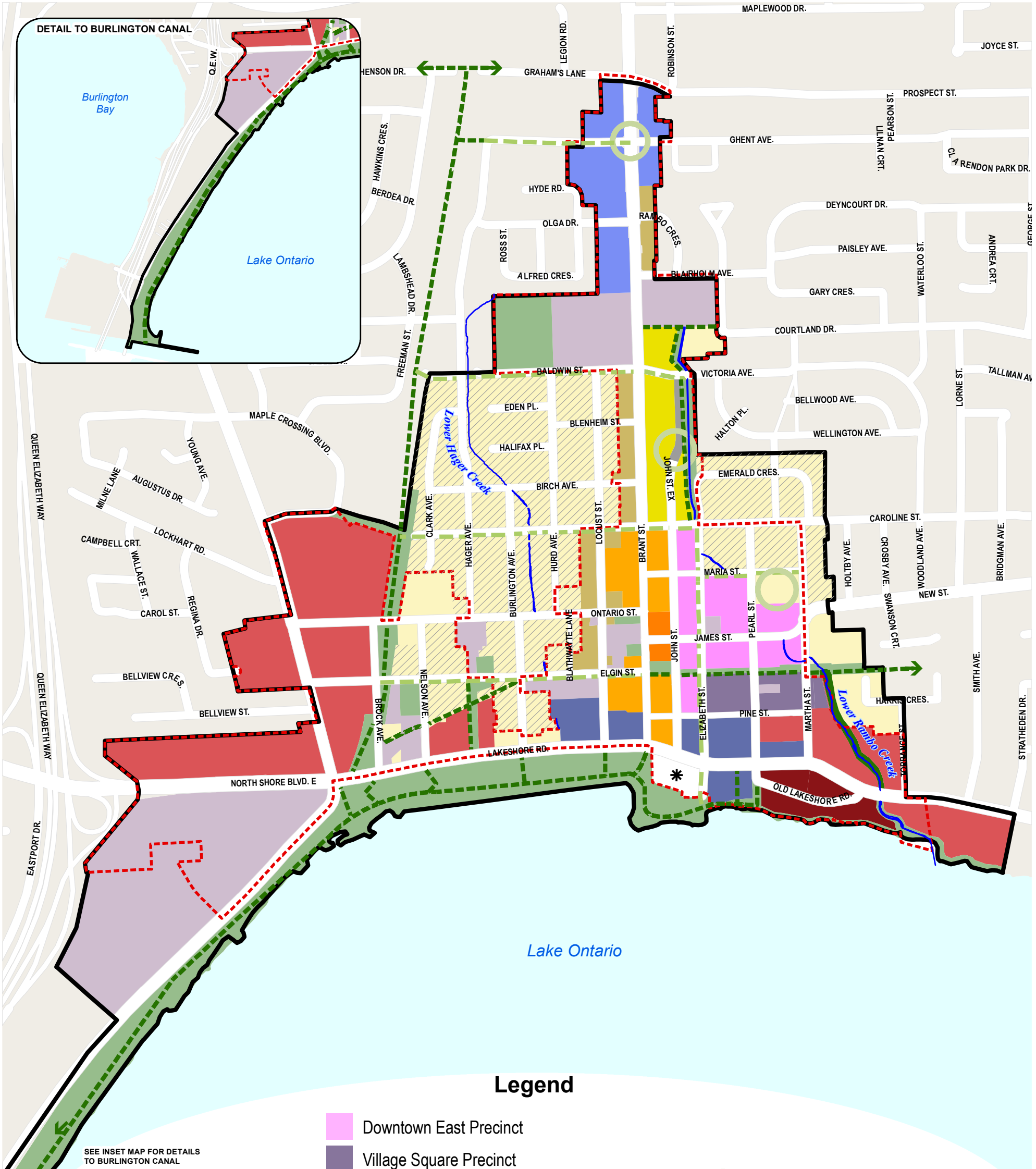


# SCHEDULE D Land Use - Downtown Urban Centre City of Burlington


























Note: For lands outside of the Downtown Urban Centre, refer to Schedule C.



SEE INSET MAP FOR DETAILS TO BURLINGTON CANAL

## Legend

- |  |  |  |
|--|--|--|
|  Downtown East Precinct           |  Village Square Precinct                  |  New Public Park  |
|  Neighbourhood Mixed Use Precinct |  Apartment Neighbourhoods Precinct        |  Green Connector Streets  |
|  Brant Main Street Precinct       |  Low-Rise Neighbourhood Precincts         |  Off-Street Trails/Promenades   |
|  James Street Node                |  St. Luke's and Emerald Neighbourhoods    |  Future Transportation Connection   |
|  Lakeshore Precinct               |  Parks and Promenades designation         |  Downtown Waterfront Hotel Planning Study (See Chapter 12, Subsection 12.1.4 (3)) |
|  Old Lakeshore Road Precinct      |  Downtown Public Service designation      |  Urban Growth Centre Boundary   |
|  Mid Brant Precinct               |  Downtown Watercourse and NHS designation |  Downtown Urban Centre Boundary   |
|  Upper Brant Precinct             |  Downtown Watercourse                     |  |

This schedule shall be used in conjunction with other applicable schedules and policies of this Plan.