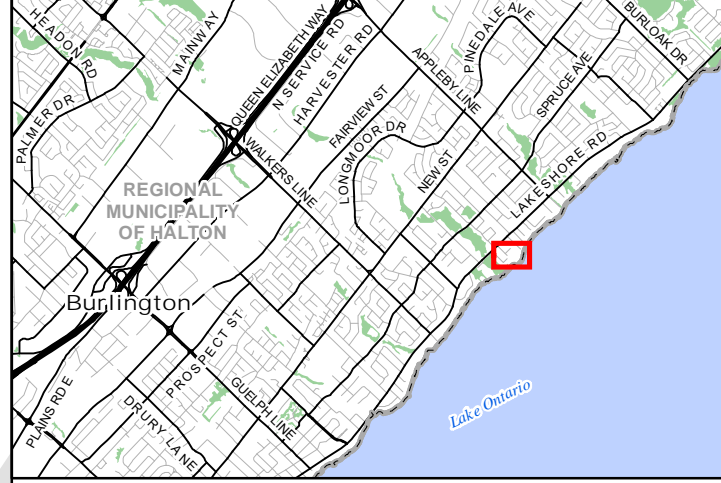


Map 1

Avondale & Blue Water Development

Tree Inventory & Preservation Plan





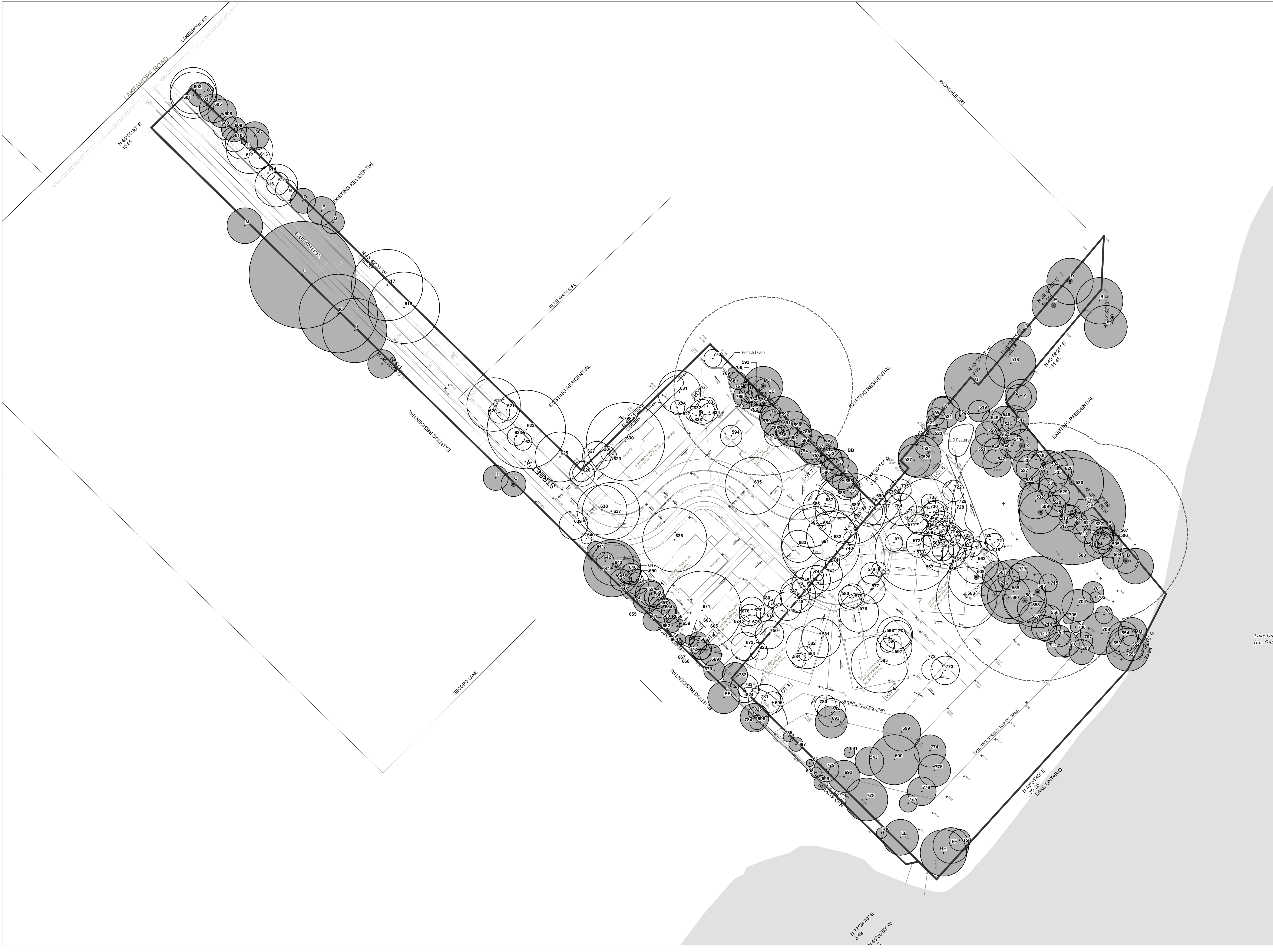
Legend

- Subject Property
- Inventoried Tree to be Removed (Crown to Scale)
- Inventoried Tree to be Retained (Crown to Scale)
- Inventoried Butternut
- Inventoried Butternut Hybrid
- White Cedar Hedgerow (to be Removed)
- 25m Habitat Buffer for Retained Butternuts Protected by the Endangered Species Act (2007)
- Primary Roads
- Secondary Roads
- Proposed Development
- Proposed Grading
- Proposed Retaining Wall
- Proposed Servicing
- Waterbody

NATURAL RESOURCE SOLUTIONS INC.
Aquatic, Terrestrial and Wetland Biologists

Map Produced by Natural Resource Solutions Inc. This map is proprietary and confidential and must not be replicated or distributed in any means without express written permission of NRSI. Data provided by MNR/© Copyright: Queen's Printer Ontario.

Project 2198	NAD83 - UTM Zone 17
Date: March 26, 2019	Size: 24x30"
	Scale: 1:450

Lake Ontario
(lac Ontario)