




LEGEND:

-  SUBCATCHMENT NO.
SUBCATCHMENT AREA (Ha)
-  ADD HYD
-  ROUTE CHANNEL

1350 WATERDOWN ROAD, BURLINGTON
 FELLOWSHIP CANADIAN REFORMED CHURCH
 CITY OF BURLINGTON
 EXISTING HYDROLOGIC MODELLING
 SCHEMATIC OF GRINDSTONE CREEK



Project No.	TP114053
Date	JULY 2016
Scale	NTS
Figure No.	1