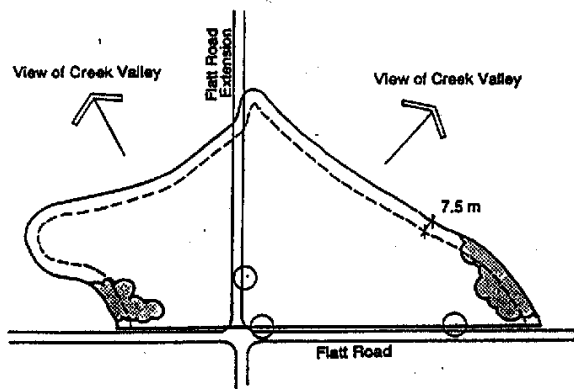





SCHEDULE D-C8
NORTH ALDERSHOT
CENTRAL SECTOR
Sub-Area 8



LEGEND

- Sub-Area Boundary
- - - 7.5m Buffer Zone
-  Existing Vegetation
-  Existing Tree
-  Views

The 7.5m and ESA buffers are part of the Environmental Protection Area.