
















# MAP 6 MINIMUM GRID

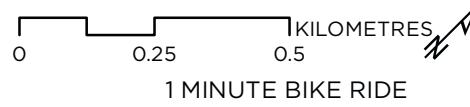
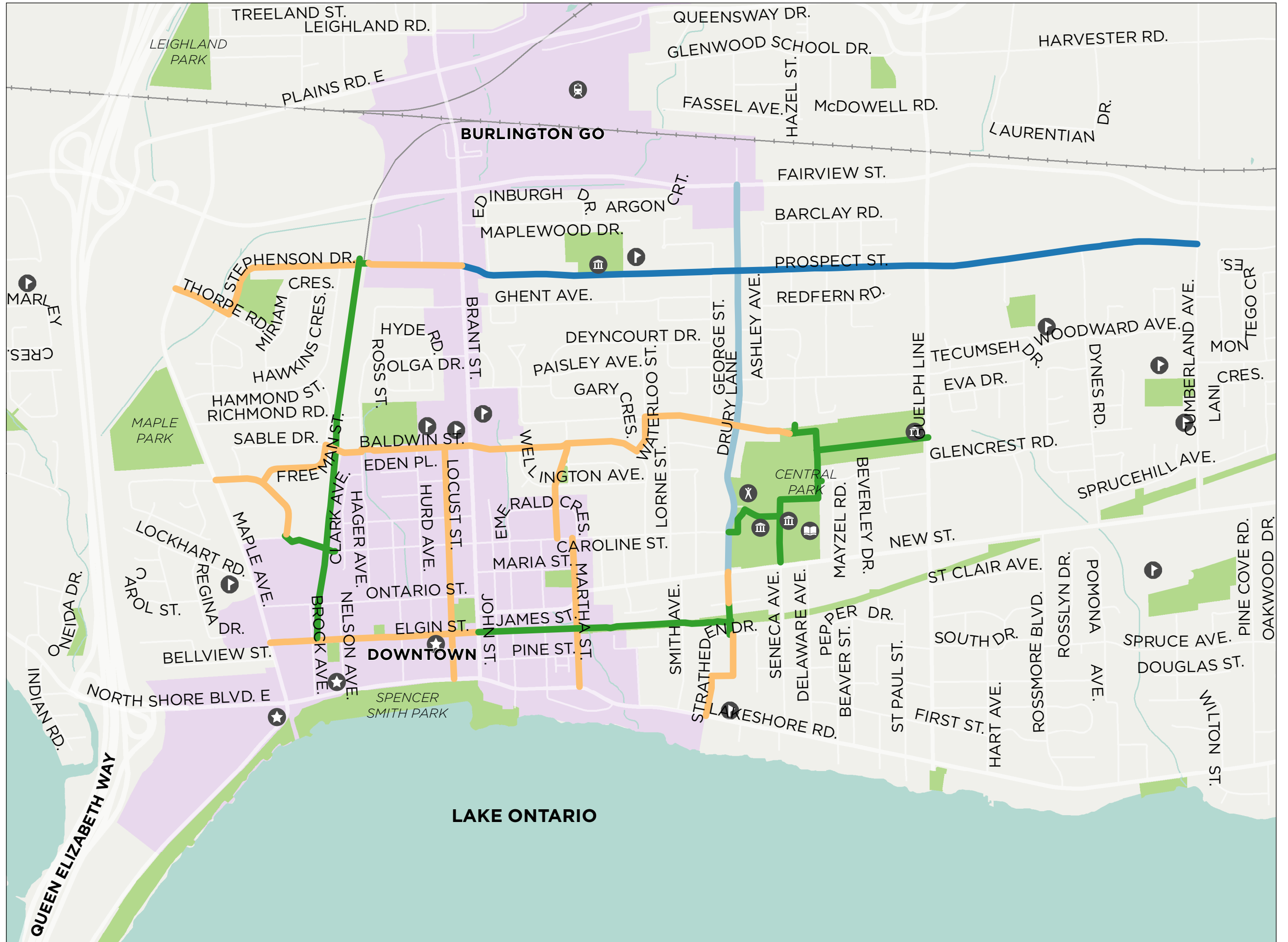
## BURLINGTON CYCLING MASTER PLAN

### FACILITY TYPES

-  Protected Bikeway
-  Painted Bike Lane
-  Local Street Bikeway
-  Multi-Use Trail

### FEATURES AND BOUNDARIES

-  GO Station
-  Library
-  Sports Facility
-  Cultural Facility
-  Community Centre
-  School
-  Park
-  Railway
-  Mobility Hub
-  Waterbody
-  Burlington



Data provided by the City of Burlington, Region of Halton, and Statistics Canada. Map produced July 2019.