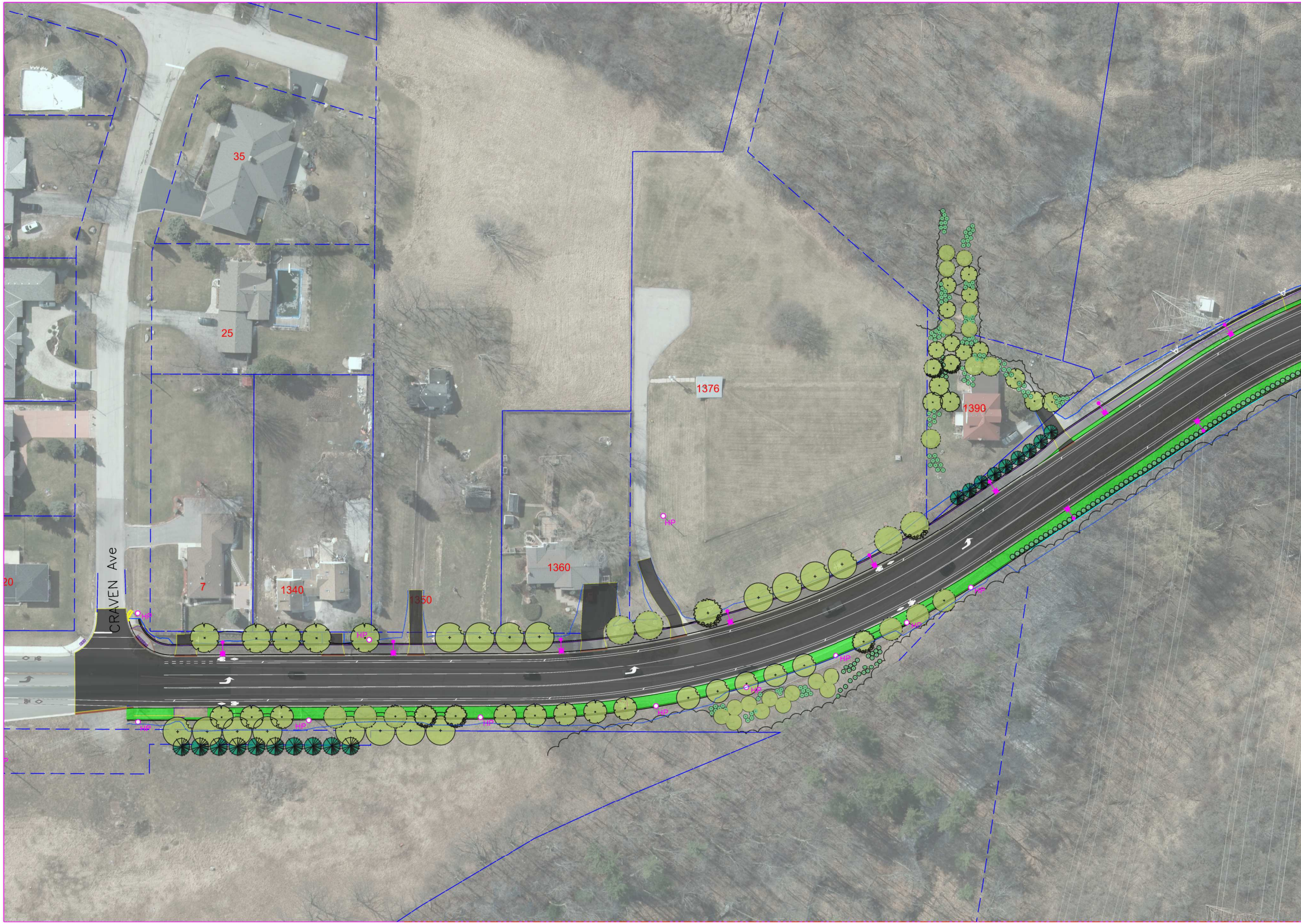
35
25
20
7
1340
1350
1360
1376
1390
CRAVEN Ave
HP

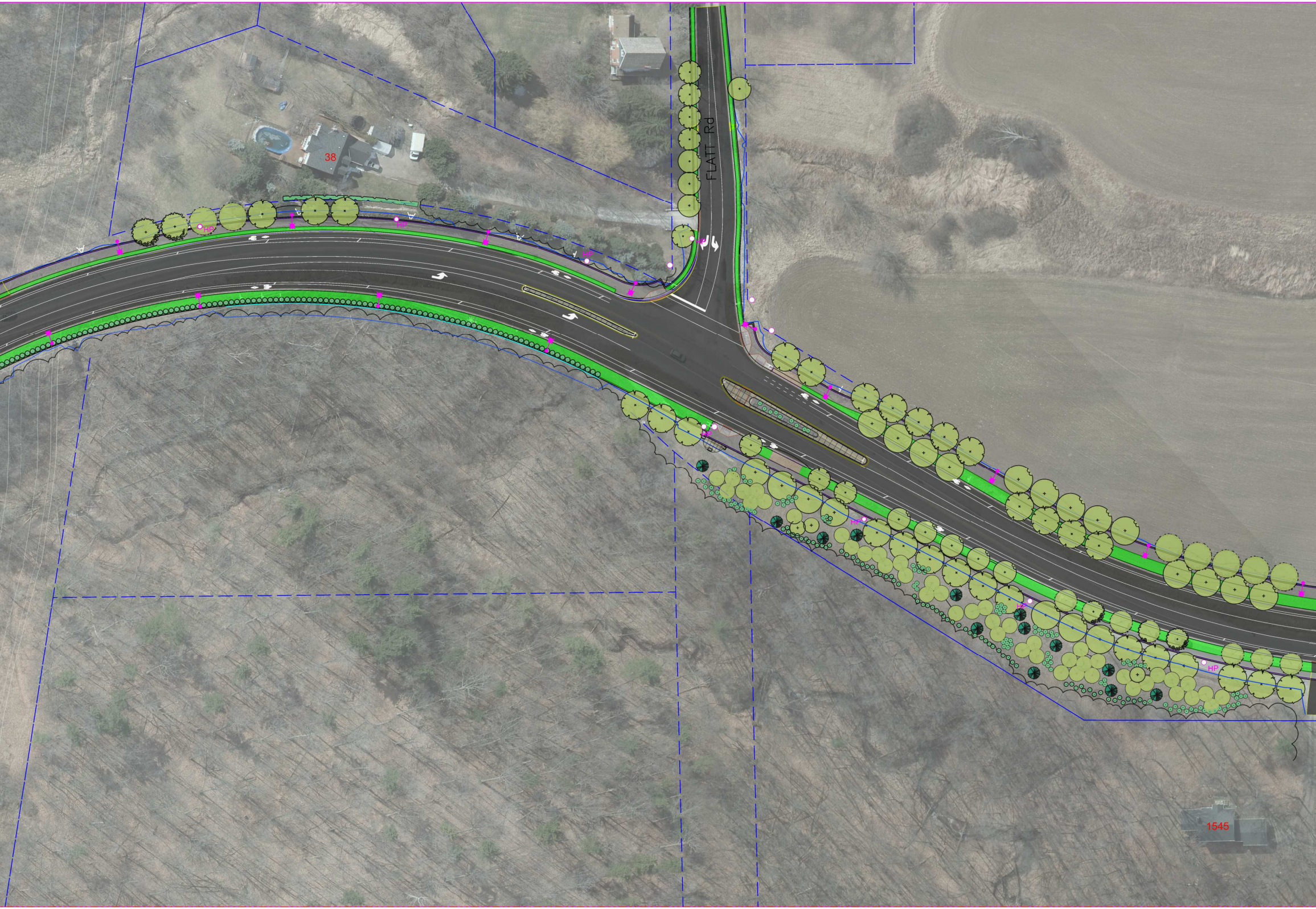
38
FLATT Rd
HP
HP
HP
HP
HP
HP
HP
HP
1545


1664
HP
HP
HP
HP
HP
HP
HP
HP
HP
HP
HP
HP
1553
1565
1573
1581
1589
1597
1605
1613
1621
1629
1639

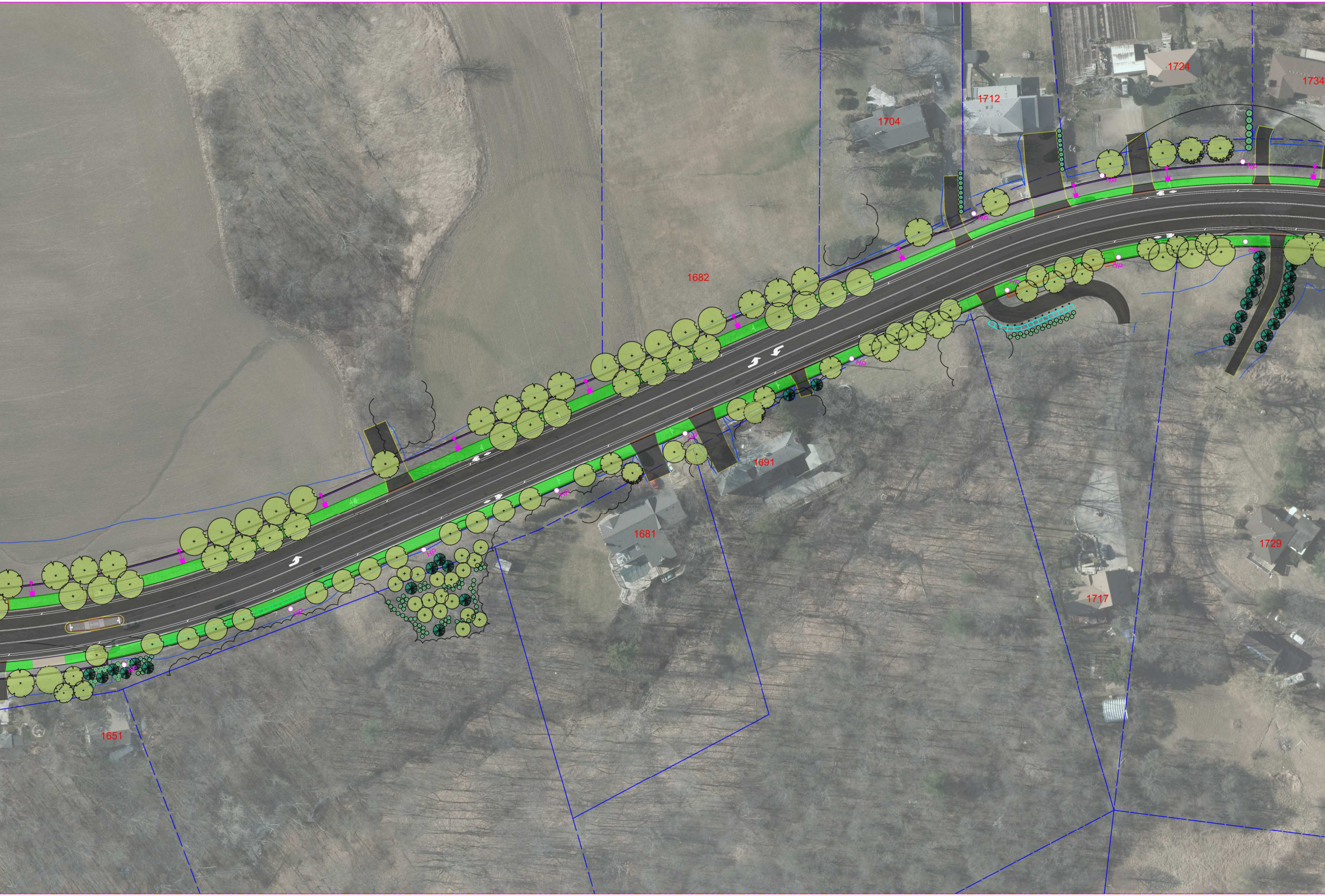
1704
1712
1724
1734
1682
1691
1681
1729
1717
1651
HP

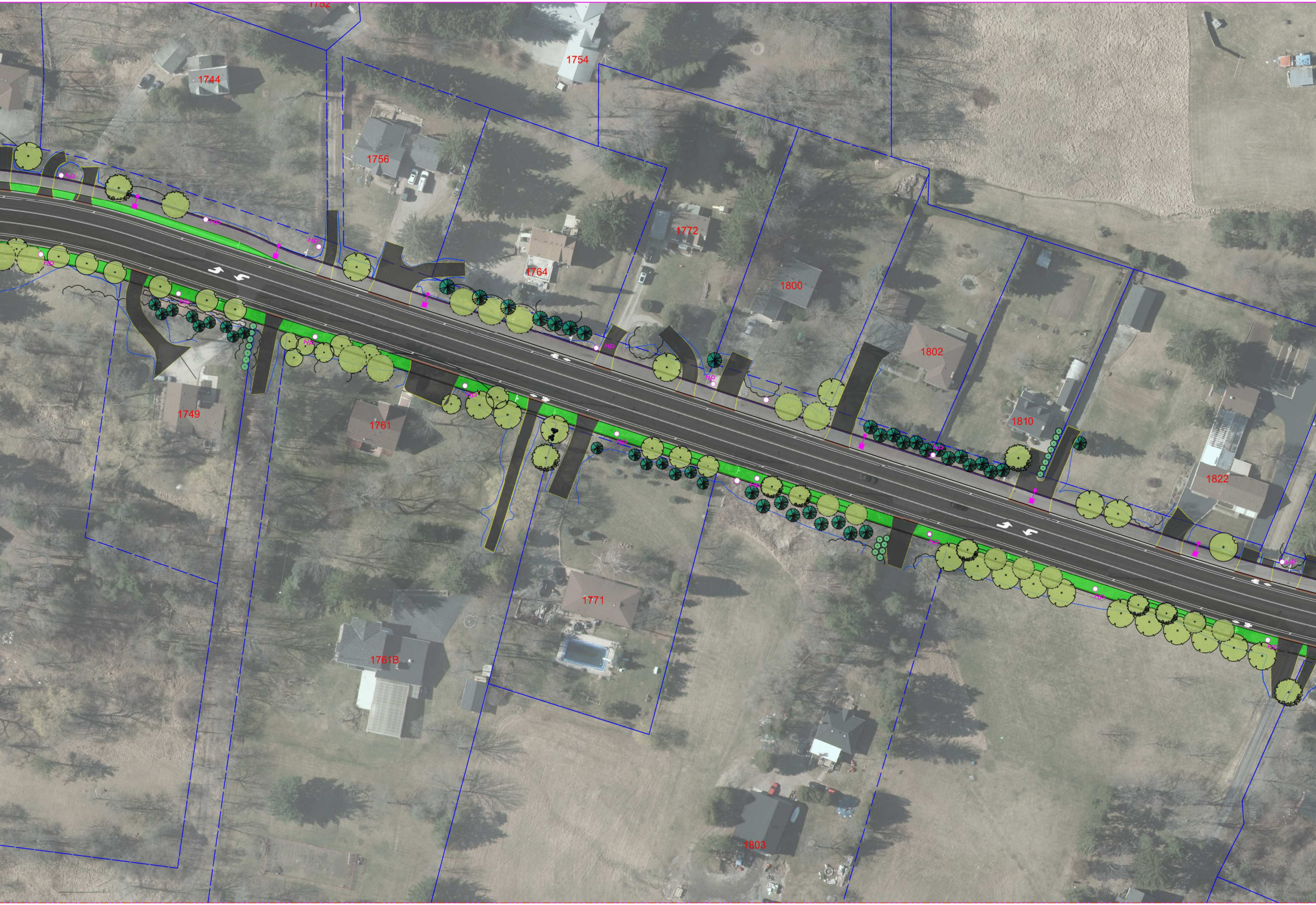
1752
1744
1754
1756
1764
1772
1800
1802
1810
1822
1749
1761
1771
1761B
1803
HP

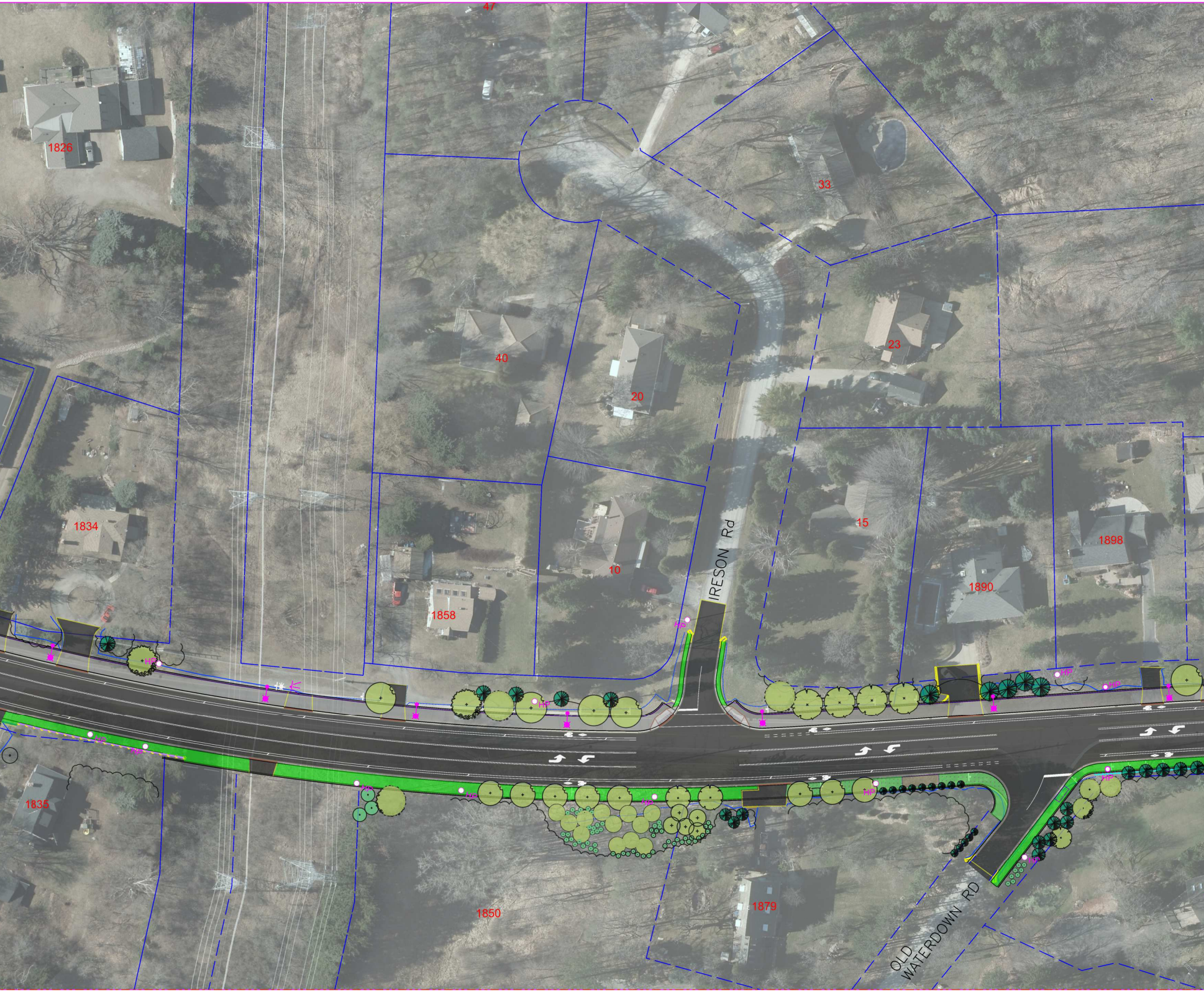
47
1826
33
23
40
20
1834
15
1898
10
IRESON Rd
1858
1890
HP
HP
HP
HP
HP
HP
HP
HP
HP
HP
1835
1850
1879
OLD WATERDOWN RD

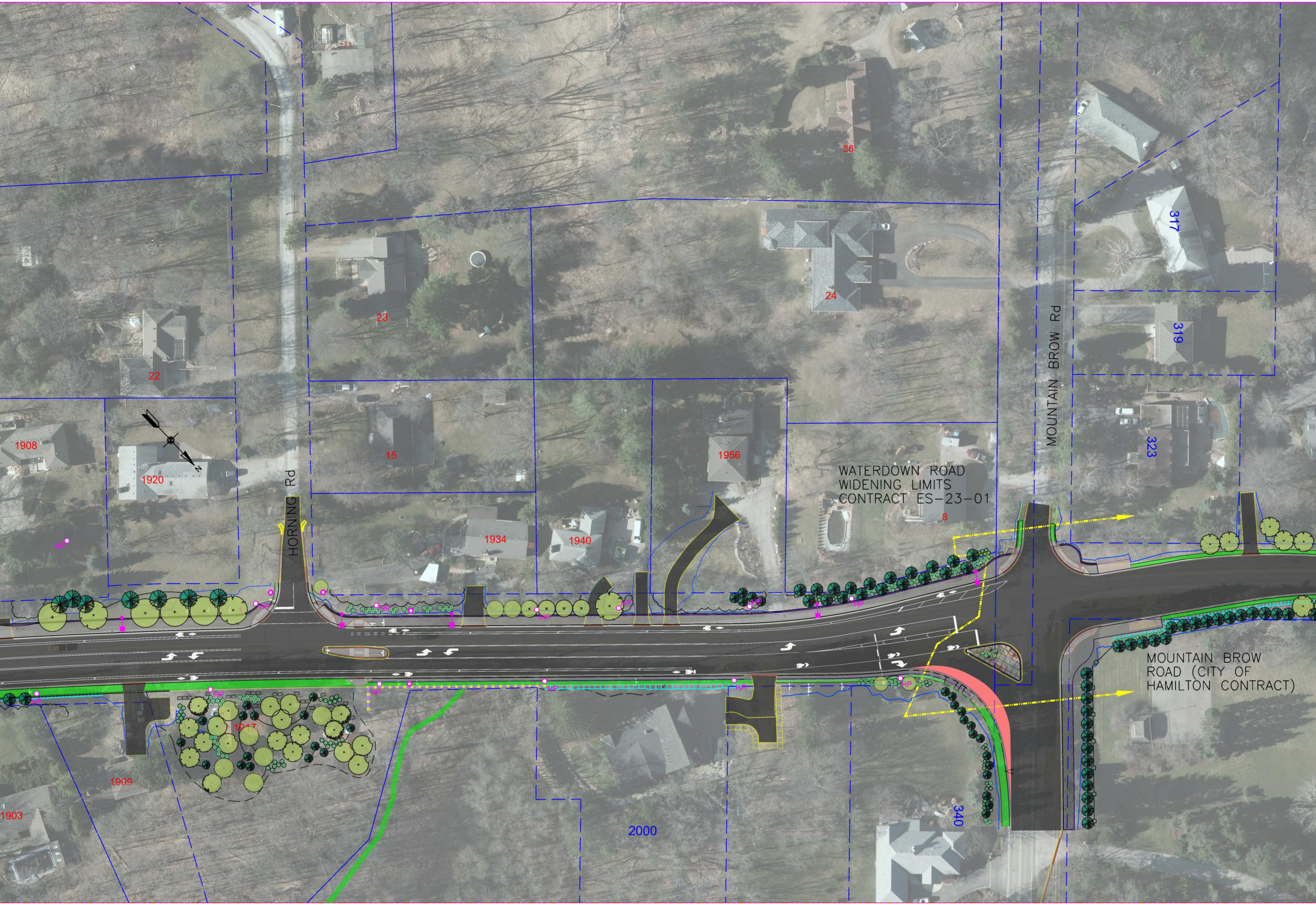
38
317
24
23
319
22
1908
1920
15
1956
323
HORNING Rd
MOUNTAIN BROW Rd
WATERDOWN ROAD
WIDENING LIMITS
CONTRACT ES-23-01
8
1934
1940
MOUNTAIN BROW
ROAD (CITY OF
HAMILTON CONTRACT)
1917
1909
1903
2000
340



NOTES:
1. ALL UNITS ARE IN METRES.

LEGEND:

⬛	PROPOSED ROAD AND DRIVEWAYS
🟩	BOULEVARD (GRASS)
▨	MULTI-USE PATH (CONCRETE)
▭	BUS PAD
●	CONIFEROUS TREES
	HEDGE
●	LARGE CANOPY DECIDUOUS TREES
●	SMALL CANOPY DECIDUOUS TREES
✿	SHRUBS
~	LIMIT OF EXISTING TREE CANOPY (APPROXIMATE)
⚲	ILLUMINATION ON STAND-ALONE POLE
○HP	HYDRO POLES

CITY OF Burlington

WATERDOWN ROAD

INTERIM DESIGN