MS-36
SH 3 OF 3

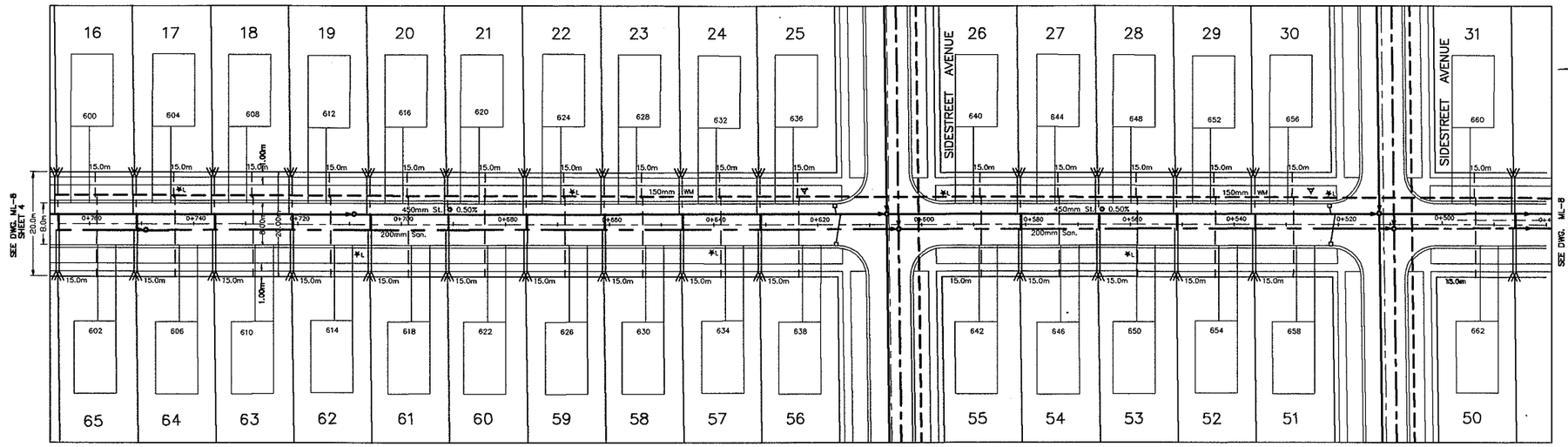

MAIN STREET NAME

SAMPLE DRAWING

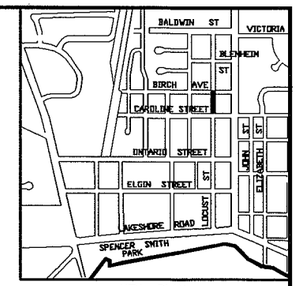

KEY PLAN

ALL DRAWING SHEET SIZES TO BE 610X840 (24"X33")

SHEETS WITH BASIC LAYOUTS AVAILABLE ON DISK.

HORIZONTAL DRAWING SCALE TO BE 1:500 OR 1:250

VERTICAL DRAWING SCALE TO BE 1:50

STATIONING
SOUTH TO NORTH STREETS – SETUP FROM RIGHT TO LEFT
WEST TO EAST STREETS – SETUP FROM LEFT TO RIGHT
CUL-DE-SACS – SETUP FROM MAIN STREET TO END OF CUL-DE-SAC

ALL UNDERGROUND UTILITIES (GAS, HYDRO, BELL, TV, ETC.) TO BE SHOWN ON SEPERATE UTILITIES PLAN.

HOUSES, HOUSE NUMBERS AND DRIVEWAYS TO BE SHOWN IN PLAN.

NO CONSTRUCTION NOTES ON DRAWING. (As Constructed Dwg)

NO HATCHING IN PLAN OR PROFILE. (As Constructed Dwg)

NO REFERENCES TO STANDARDS IN PLAN OR PROFILE. (As Constructed Dwg)

NO GRADES TO BE SHOWN IN PLAN VIEW. (As Constructed Dwg)

NO TIES TO LATERALS IN PLAN. (As Constructed Dwg)

DIGITAL FILES TO BE SUBMITTED IN EITHER DXF OR AUTOCAD DWG FORMAT WITH CO-ORDINATES IN UTM ZONE 17, NAD83.

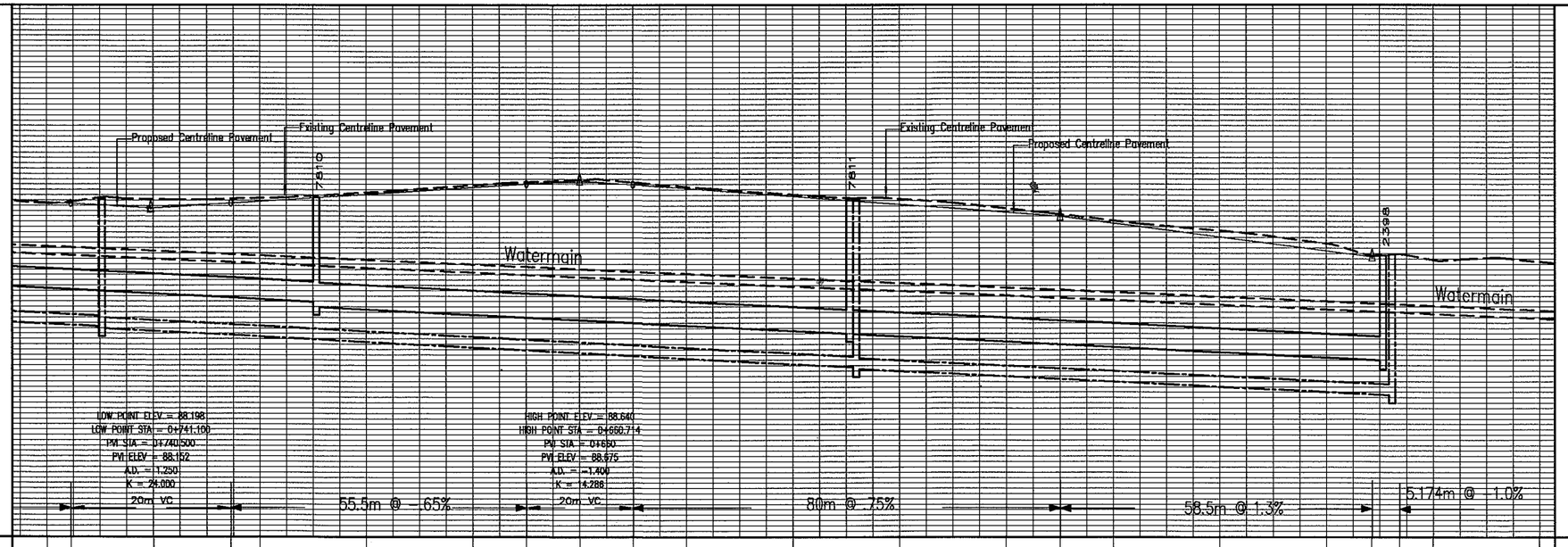

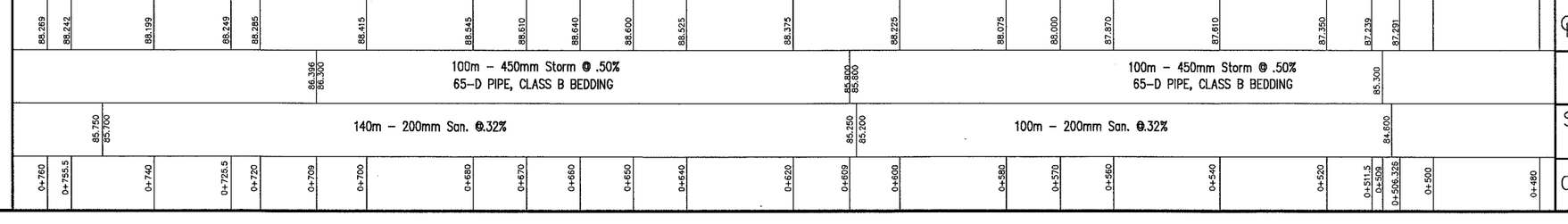

No.	DATE	BY	REVISIONS

DESIGN	D. MIS	CHECKED		DATE
DRAWN	D. MIS	CHECKED		FEB 1999
SCALE	HORZ. 1:250 VERT 1:50			REFERENCES:

APPROVALS

MUNICIPAL

MANAGER OF DESIGN AND CONSTRUCTION

DATE

REGIONAL

COMMISSIONER OF PUBLIC WORKS

DIRECTOR OF DESIGN & CONSTRUCTION

FIELD NOTES:

STAMP

CONSULTANT

CITY OF BURLINGTON
Engineering Department

TITLE

STANDARD STREET

S. OF HILLCREST - WOODWARD AVE.

MUNICIPAL DRAWING NO.	CAD FILENAME
MS-36Const.	C:\ADCAD0\CIVIL\P\PROJECT\DWG
CONTRACT NO. 99-04	SHEET 3 OF 3

SAMPLE.DWG